LEGEND :

Survey Point		Manhole (General)		Survey Point Level	100.00
Contour	34.0	Storm Water		Roof / Wall Level	200.00
Fencing		Foul Water			
Gate		Access Junction		Digitised TÉ data:	
Building / Structure		Sluice Valve	AJ	Folio Setout:	
Wall		Fire hydrant	SV		
Road Edge		Water Meter	FH	Setout Coordinate	S/O Pt: E:100.00 N:100.00
Kerbed Road		Telecom Pole	WM		
Path / Track		ESB Pole	TP	Window	
Banking / Drain		Lamp Post	EP	Door	
Detail		Sign Post	LP	Structural H Beam	
Overhead Detail		Traffic Light	Sign		
Overhead ESB	ESB	Bollard	TL		
Overhead Telecom	TEL	Radon Sump	Bol		
		Earth Rod	Radon		
Vegetation		Gas Valve	Er		
Tree Trunk			Gas		
Tree Spread					

KGSS

Client:	Survey Type:	Drawing No:	Project No.	Project Location:		
GUH Major Capital Projects	MBS	Keyplan (GF)	KG26132	Newcastle, Galway, Co.Galway		
Horizontal Datum:	**Level Datum:**	**Scale:**	**Surveyed By:**	**Survey Finish Date:**	**Drafted By:**	**Issue Date:**
ITM IRENET95 / EPSG: 2157	OSGM15	1:500 A3	RE/LB/DH	23/03/2026	CT	08/04/2026

Survey Notes:

- This survey was drafted from point cloud derived by using a Laser Scanner. Reattachment to ITM and OSGM15 datum was undertaken using GPS.
- Only visible detail was recorded.
- Please report any found anomalies to the KGSS office for rectification.

Modifications	Date	Rev.

Thomas Street, Castlebar, Co. Mayo, Ireland, F23 H978. Tel : +353 (0) 94 901 0103 - Email : info@kgss.ie - Web : www.kgss.ie

Geo Spatial Solutions: Topographic Services | Engineering Surveying | Legal Mapping | Monitoring Solutions

LEGEND :

Survey Point		Manhole (General)		Survey Point Level	100.00
Contour	34.0	Storm Water		Roof / Wall Level	200.00
Fencing		Foul Water			
Gate		Access Junction		Digitised TÉ data:	
Building / Structure		Sluice Valve	AJ	Folio Setout:	
Wall		Fire hydrant	SV		
Road Edge		Water Meter	FH	Setout Coordinate	S/O Pt: E:100.00 N:100.00
Kerbed Road		Telecom Pole	WM		
Path / Track		ESB Pole	TP	Window	
Banking / Drain		Lamp Post	EP	Door	
Detail		Sign Post	LP	Structural H Beam	
Overhead Detail		Traffic Light	Sign		
Overhead ESB	ESB	Bollard	TL		
Overhead Telecom	TEL	Radon Sump	Bol		
		Earth Rod	Radon		
Vegetation		Gas Valve	Er		
Tree Trunk			Gas		
Tree Spread					

KGSS

Client:	Survey Type:	Drawing No:	Project No.	Project Location:		
GUH Major Capital Projects	MBS	Keyplan (GF)	KG26132	Newcastle, Galway, Co.Galway		
Horizontal Datum:	**Level Datum:**	**Scale:**	**Surveyed By:**	**Survey Finish Date:**	**Drafted By:**	**Issue Date:**
ITM IRENET95 / EPSG: 2157	OSGM15	1:500 A3	RE/LB/DH	23/03/2026	CT	08/04/2026

Survey Notes:

- This survey was drafted from point cloud derived by using a Laser Scanner. Reattachment to ITM and OSGM15 datum was undertaken using GPS.
- Only visible detail was recorded.
- Please report any found anomalies to the KGSS office for rectification.

Modifications	Date	Rev.

Thomas Street, Castlebar, Co. Mayo, Ireland, F23 H978. Tel : +353 (0) 94 901 0103 - Email : info@kgss.ie - Web : www.kgss.ie

Geo Spatial Solutions: Topographic Services | Engineering Surveying | Legal Mapping | Monitoring Solutions

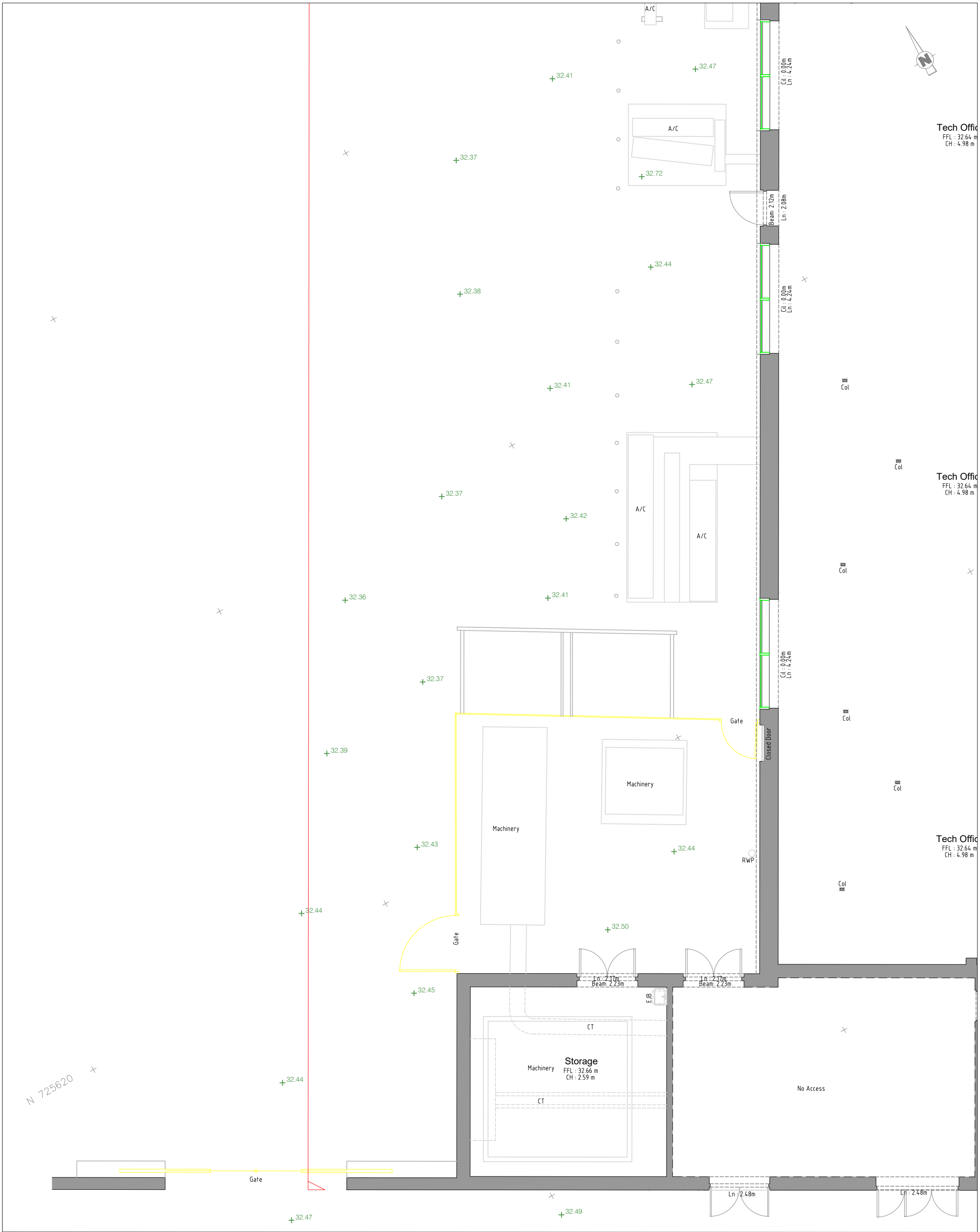

LEGEND :

Survey Point		Manhole (General)		Survey Point Level	100.00
Contour	34.0	Storm Water		Roof / Wall Level	200.00
Fencing		Foul Water			
Gate		Access Junction		Digitised TÉ data:	
Building / Structure		Sluice Valve	AJ	Folio Setout:	
Wall		Fire hydrant	SV		
Road Edge		Water Meter	FH	Setout Coordinate	S/O. Pt: E:100.00 N:100.00
Kerbed Road		Telecom Pole	WM		
Path / Track		ESB Pole	TP	Window	
Banking / Drain		Lamp Post	EP	Door	
Detail		Sign Post	LP	Structural H Beam	
Overhead Detail		Traffic Light	Sign		
Overhead ESB	ESB	Bollard	TL		
Overhead Telecom	TEL	Radon Sump	Bol		
		Earth Rod	Radon		
Vegetation		Gas Valve	Er		
Tree Trunk			Gas		
Tree Spread					

KGSS

Client:	Survey Type:	Drawing No:	Project No.	Project Location:		
GUH Major Capital Projects	MBS	GF(1)	KG26132	Newcastle, Galway, Co.Galway		
Horizontal Datum:	Level Datum:	Scale:	Surveyed By:	Survey Finish Date:	Drafted By:	Issue Date:
ITM IRENET95 / EPSG: 2157	OSGM15	1:100 A3	RE/LB/DH	23/03/2026	CT	08/04/2026

Survey Notes:

- This survey was drafted from point cloud derived by using a Laser Scanner. Reattachment to ITM and OSGM15 datum was undertaken using GPS.
- Only visible detail was recorded.
- Please report any found anomalies to the KGSS office for rectification.

Modifications	Date	Rev.

Thomas Street, Castlebar, Co. Mayo, Ireland, F23 H978. Tel : +353 (0) 94 901 0103 - Email : info@kgss.ie - Web : www.kgss.ie

Geo Spatial Solutions: Topographic Services | Engineering Surveying | Legal Mapping | Monitoring Solutions

ELEVATION 2

LEGEND :

Survey Point	Manhole (General)	Survey Point Level 100.00
Contour	Storm Water	Roof / Wall Level 200.00
Fencing	Foul Water	
Gate	Access Junction	Digitised TÉ data:
Building / Structure	Sluice Valve	Folio Setout:
Wall	Fire hydrant	
Road Edge	Water Meter	Setout Coordinate
Kerbed Road	Telecom Pole	
Path / Track	ESB Pole	
Banking / Drain	Lamp Post	Window
Detail	Sign Post	Door
Overhead Detail	Traffic Light	Structural H Beam
Overhead ESB	Bollard	
Overhead Telecom	Radon Sump	
	Earth Rod	
Vegetation	Gas Valve	
Tree Trunk		
Tree Spread		

KGSS

Client:	Survey Type:	Drawing No:	Project No.	Project Location:		
GUH Major Capital Projects	MBS	GF(2)	KG26132	Newcastle, Galway, Co.Galway		
Horizontal Datum:	**Level Datum:**	**Scale:**	**Surveyed By:**	**Survey Finish Date:**	**Drafted By:**	**Issue Date:**
ITM IRENET95 / EPSG: 2157	OSGM15	1:100 A3	RE/LB/DH	23/03/2026	CT	08/04/2026

Survey Notes:

- This survey was drafted from point cloud derived by using a Laser Scanner. Reattachment to ITM and OSGM15 datum was undertaken using GPS.
- Only visible detail was recorded.
- Please report any found anomalies to the KGSS office for rectification.

Modifications	Date	Rev.

Thomas Street, Castlebar, Co. Mayo, Ireland, F23 H978. Tel : +353 (0) 94 901 0103 - Email : info@kgss.ie - Web : www.kgss.ie

Geo Spatial Solutions: Topographic Services | Engineering Surveying | Legal Mapping | Monitoring Solutions

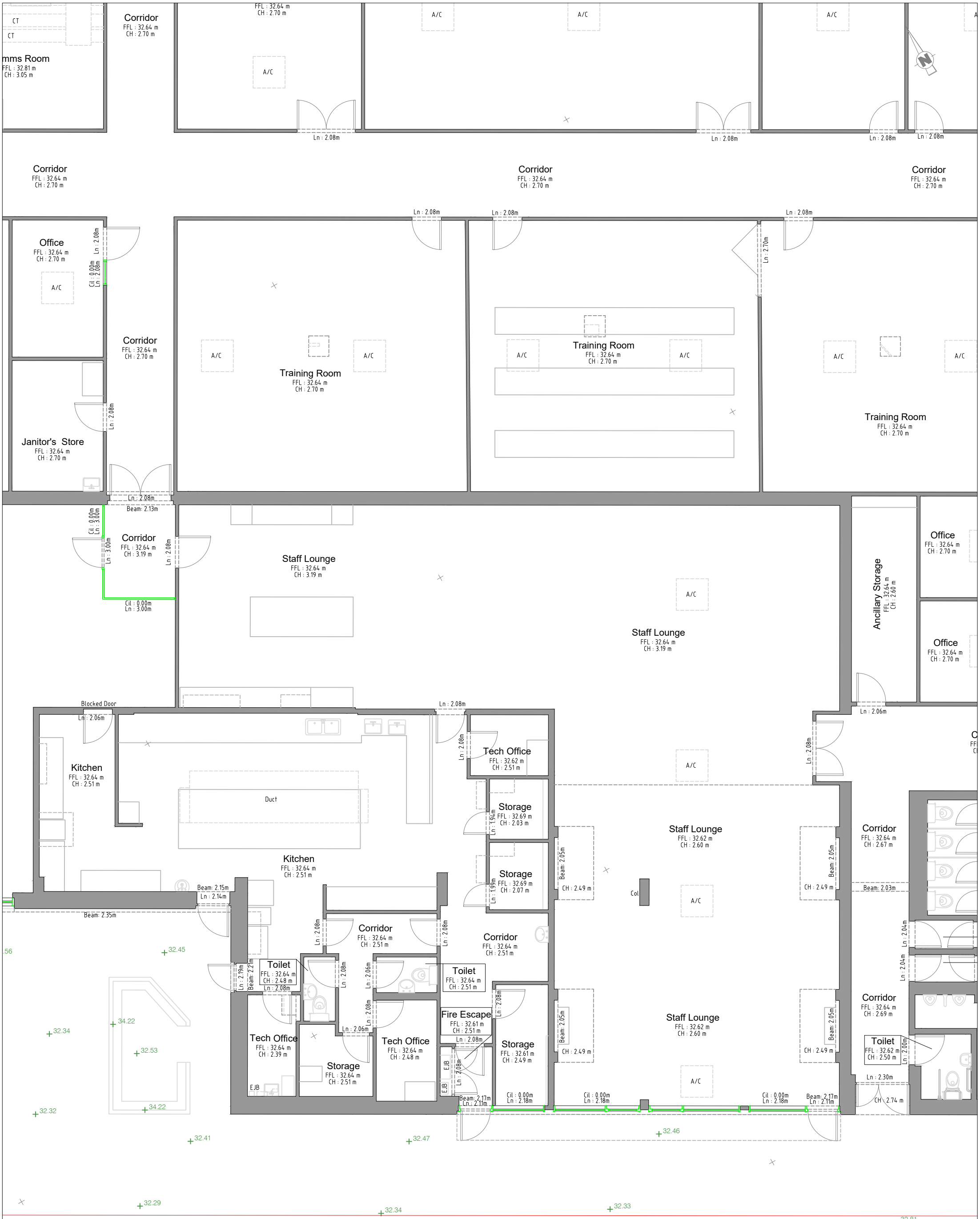

LEGEND :

Survey Point
Contour
Fencing
Gate
Building / Structure
Wall
Road Edge
Kerbed Road
Path / Track
Banking / Drain
Detail
Overhead Detail
Overhead ESB
Overhead Telecom

Vegetation
Tree Trunk
Tree Spread

Manhole (General)
Storm Water
Foul Water
Access Junction
Sluice Valve
Fire hydrant
Water Meter
Telecom Pole
ESB Pole
Lamp Post
Sign Post
Traffic Light
Bollard
Radon Sump
Earth Rod
Gas Valve

Survey Point Level 100.00
Roof / Wall Level 200.00

Digitised TÉ data:
Folio Setout:

Setout Coordinate

Window
Door
Structural H Beam

KGSS

Client:	Survey Type:	Drawing No:	Project No.	Project Location:		
GUH Major Capital Projects	MBS	GF(3)	KG26132	Newcastle, Galway, Co.Galway		
Horizontal Datum:	Level Datum:	Scale:	Surveyed By:	Survey Finish Date:	Drafted By:	Issue Date:
ITM IRENET95 / EPSG: 2157	OSGM15	1:100 A3	RE/LB/DH	23/03/2026	CT	08/04/2026

Survey Notes:

- This survey was drafted from point cloud derived by using a Laser Scanner. Reattachment to ITM and OSGM15 datum was undertaken using GPS.
- Only visible detail was recorded.
- Please report any found anomalies to the KGSS office for rectification.

Modifications	Date	Rev.

Thomas Street, Castlebar, Co. Mayo, Ireland, F23 H978. Tel : +353 (0) 94 901 0103 - Email : info@kgss.ie - Web : www.kgss.ie

Geo Spatial Solutions: Topographic Services | Engineering Surveying | Legal Mapping | Monitoring Solutions

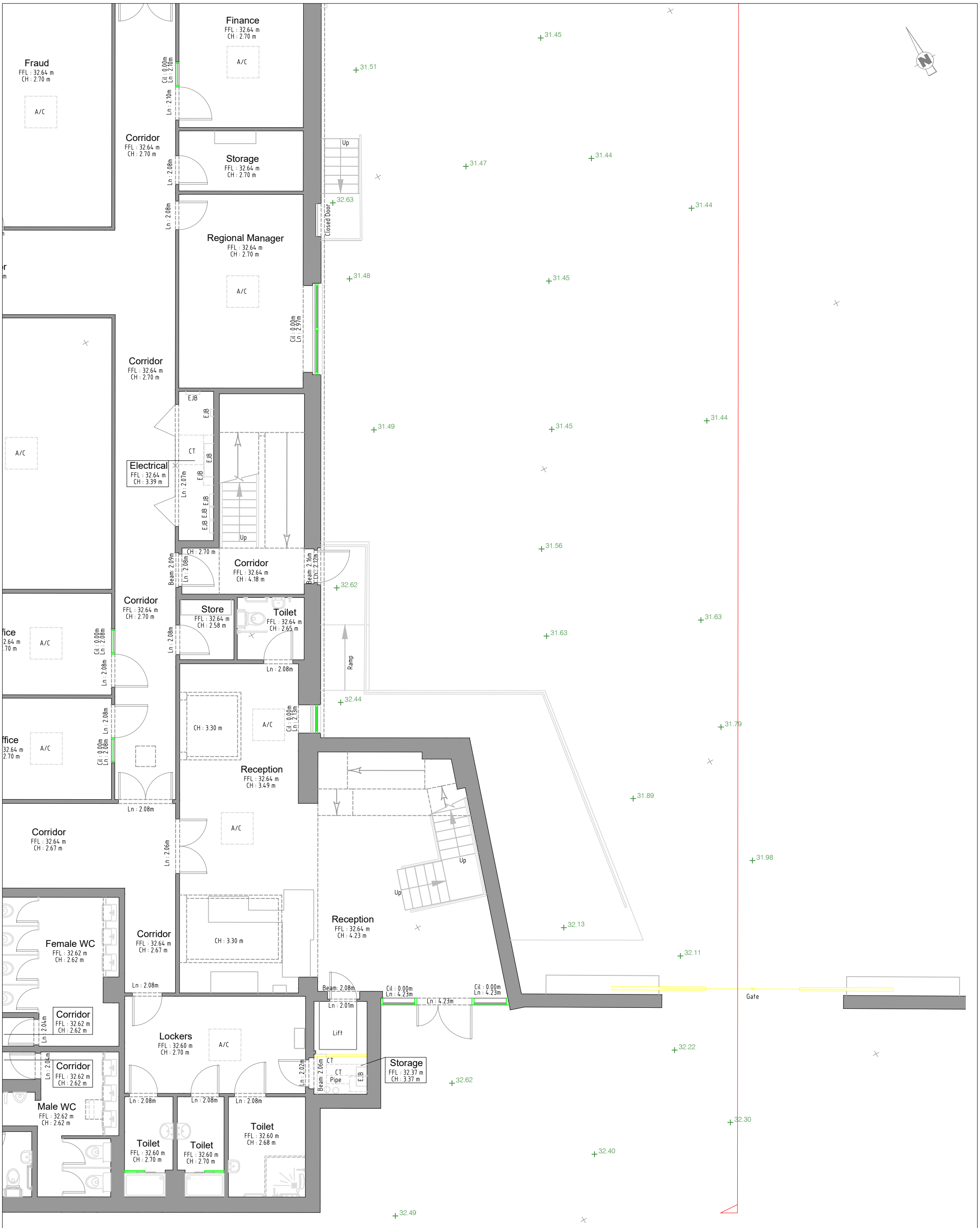

LEGEND :

Survey Point
Contour
Fencing
Gate
Building / Structure
Wall
Road Edge
Kerbed Road
Path / Track
Banking / Drain
Detail
Overhead Detail
Overhead ESB
Overhead Telecom

Vegetation
Tree Trunk
Tree Spread

Manhole (General)
Storm Water
Foul Water
Access Junction
Sluice Valve
Fire hydrant
Water Meter
Telecom Pole
ESB Pole
Lamp Post
Sign Post
Traffic Light
Bollard
Radon Sump
Earth Rod
Gas Valve

Survey Point Level 100.00
Roof / Wall Level 200.00

Digitised TÉ data:
Folio Setout:

Setout Coordinate

Window
Door
Structural H Beam

KGSS

Client:	Survey Type:	Drawing No:	Project No.	Project Location:		
GUH Major Capital Projects	MBS	GF(4)	KG26132	Newcastle, Galway, Co.Galway		
Horizontal Datum:	Level Datum:	Scale:	Surveyed By:	Survey Finish Date:	Drafted By:	Issue Date:
ITM IRENET95 / EPSG: 2157	OSGM15	1:100 A3	RE/LB/DH	23/03/2026	CT	08/04/2026

Survey Notes:

- This survey was drafted from point cloud derived by using a Laser Scanner. Reattachment to ITM and OSGM15 datum was undertaken using GPS.
- Only visible detail was recorded.
- Please report any found anomalies to the KGSS office for rectification.

Modifications	Date	Rev.

Thomas Street, Castlebar, Co. Mayo, Ireland, F23 H978. Tel : +353 (0) 94 901 0103 - Email : info@kgss.ie - Web : www.kgss.ie

Geo Spatial Solutions: Topographic Services | Engineering Surveying | Legal Mapping | Monitoring Solutions

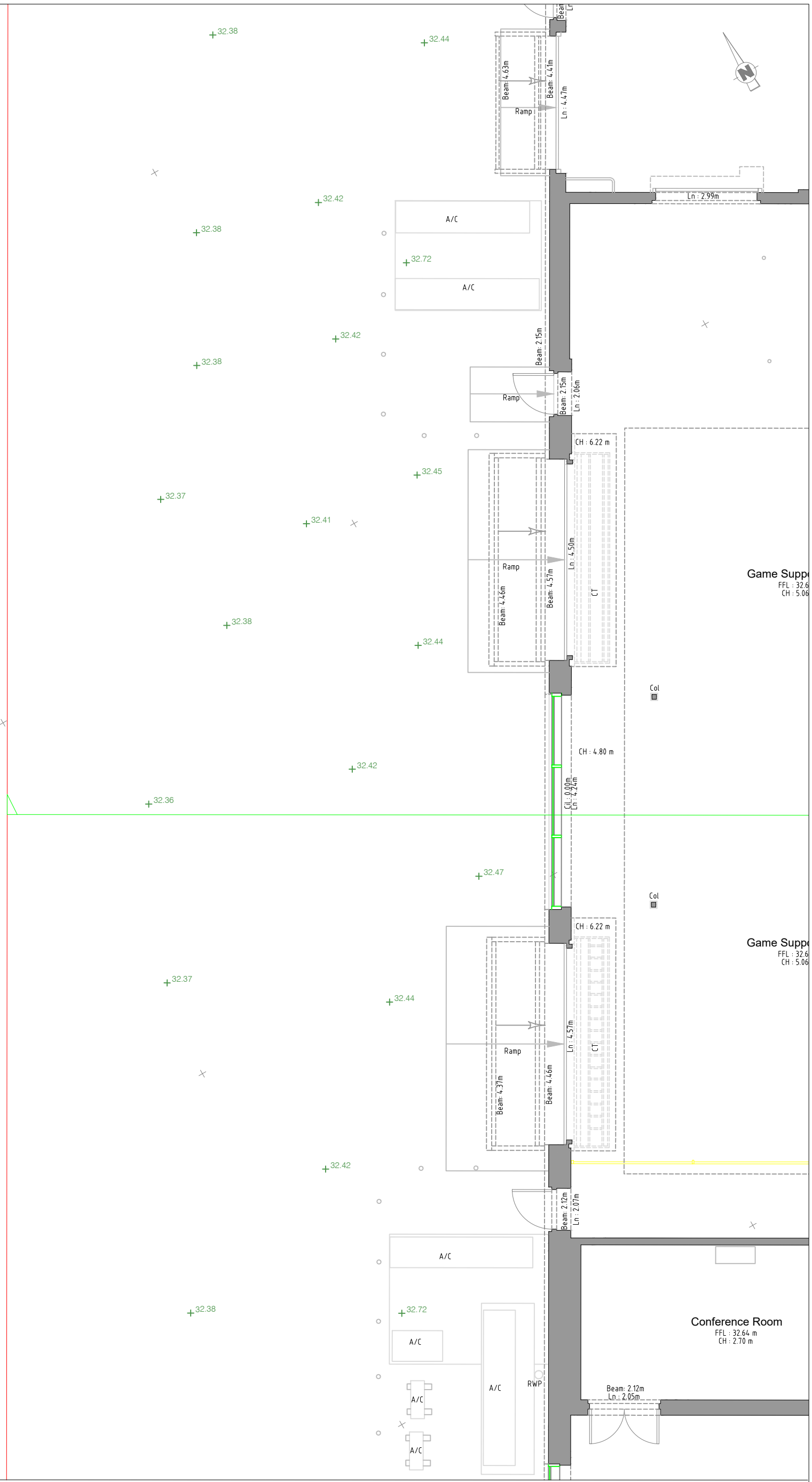

ELEVATION 1

LEGEND :

Survey Point		Manhole (General)		Survey Point Level	100.00
Contour	34.0	Storm Water		Roof / Wall Level	200.00
Fencing		Foul Water			
Gate		Access Junction	AJ	Digitised TÉ data:	
Building / Structure		Sluice Valve	SV	Folio Setout:	
Wall		Fire hydrant	FH		
Road Edge		Water Meter	WM	Setout Coordinate	S/D Pt: E:100.00 N:100.00
Kerbed Road		Telecom Pole	TP		
Path / Track		ESB Pole	EP	Window	
Banking / Drain		Lamp Post	LP	Door	
Detail		Sign Post	Sign	Structural H Beam	
Overhead Detail		Traffic Light	TL		
Overhead ESB	ESB	Bollard	Bol		
Overhead Telecom	TEL	Radon Sump	Radon		
		Earth Rod	Er		
Vegetation		Gas Valve	Gas		
Tree Trunk					
Tree Spread					

KGSS

Client:	Survey Type:	Drawing No:	Project No.	Project Location:		
GUH Major Capital Projects	MBS	GF(5)	KG26132	Newcastle, Galway, Co.Galway		
Horizontal Datum:	**Level Datum:**	**Scale:**	**Surveyed By:**	**Survey Finish Date:**	**Drafted By:**	**Issue Date:**
ITM IRENET95 / EPSG: 2157	OSGM15	1:100 A3	RE/LB/DH	23/03/2026	CT	08/04/2026

Survey Notes:

- This survey was drafted from point cloud derived by using a Laser Scanner. Reattachment to ITM and OSGM15 datum was undertaken using GPS.
- Only visible detail was recorded.
- Please report any found anomalies to the KGSS office for rectification.

Modifications	Date	Rev.

Thomas Street, Castlebar, Co. Mayo, Ireland, F23 H978. Tel : +353 (0) 94 901 0103 - Email : info@kgss.ie - Web : www.kgss.ie

Geo Spatial Solutions: Topographic Services | Engineering Surveying | Legal Mapping | Monitoring Solutions



LEGEND :

Survey Point
Contour
Fencing
Gate
Building / Structure
Wall
Road Edge
Kerbed Road
Path / Track
Banking / Drain
Detail
Overhead Detail
Overhead ESB
Overhead Telecom

Vegetation
Tree Trunk
Tree Spread

Manhole (General)
Storm Water
Foul Water
Access Junction
Sluice Valve
Fire hydrant
Water Meter
Telecom Pole
ESB Pole
Lamp Post
Sign Post
Traffic Light
Bollard
Radon Sump
Earth Rod
Gas Valve

Survey Point Level 100.00
Roof / Wall Level 200.00

Digitised TÉ data:
Folio Setout:

Setout Coordinate

Window
Door
Structural H Beam

KGSS

Client:	Survey Type:	Drawing No:	Project No.	Project Location:		
GUH Major Capital Projects	MBS	GF(6)	KG26132	Newcastle, Galway, Co.Galway		
Horizontal Datum:	Level Datum:	Scale:	Surveyed By:	Survey Finish Date:	Drafted By:	Issue Date:
ITM IRENET95 / EPSG: 2157	OSGM15	1:100 A3	RE/LB/DH	23/03/2026	CT	08/04/2026

Survey Notes:

- This survey was drafted from point cloud derived by using a Laser Scanner. Reattachment to ITM and OSGM15 datum was undertaken using GPS.
- Only visible detail was recorded.
- Please report any found anomalies to the KGSS office for rectification.

Modifications	Date	Rev.

Thomas Street, Castlebar, Co. Mayo, Ireland, F23 H978. Tel : +353 (0) 94 901 0103 - Email : info@kgss.ie - Web : www.kgss.ie

Geo Spatial Solutions: Topographic Services | Engineering Surveying | Legal Mapping | Monitoring Solutions

LEGEND :

Survey Point
Contour
Fencing
Gate
Building / Structure
Wall
Road Edge
Kerbed Road
Path / Track
Banking / Drain
Detail
Overhead Detail
Overhead ESB
Overhead Telecom

Vegetation
Tree Trunk
Tree Spread

Manhole (General)
Storm Water
Foul Water
Access Junction
Sluice Valve
Fire hydrant
Water Meter
Telecom Pole
ESB Pole
Lamp Post
Sign Post
Traffic Light
Bollard
Radon Sump
Earth Rod
Gas Valve

Survey Point Level 100.00
Roof / Wall Level 200.00

Digitised TÉ data:
Folio Setout:

Setout Coordinate

Window
Door
Structural H Beam

KGSS

Client:	Survey Type:	Drawing No:	Project No.	Project Location:		
GUH Major Capital Projects	MBS	GF(7)	KG26132	Newcastle, Galway, Co.Galway		
Horizontal Datum:	Level Datum:	Scale:	Surveyed By:	Survey Finish Date:	Drafted By:	Issue Date:
ITM IRENET95 / EPSG: 2157	OSGM15	1:100 A3	RE/LB/DH	23/03/2026	CT	08/04/2026

Survey Notes:

- This survey was drafted from point cloud derived by using a Laser Scanner. Reattachment to ITM and OSGM15 datum was undertaken using GPS.
- Only visible detail was recorded.
- Please report any found anomalies to the KGSS office for rectification.

Modifications	Date	Rev.

Thomas Street, Castlebar, Co. Mayo, Ireland, F23 H978. Tel : +353 (0) 94 901 0103 - Email : info@kgss.ie - Web : www.kgss.ie

Geo Spatial Solutions: Topographic Services | Engineering Surveying | Legal Mapping | Monitoring Solutions

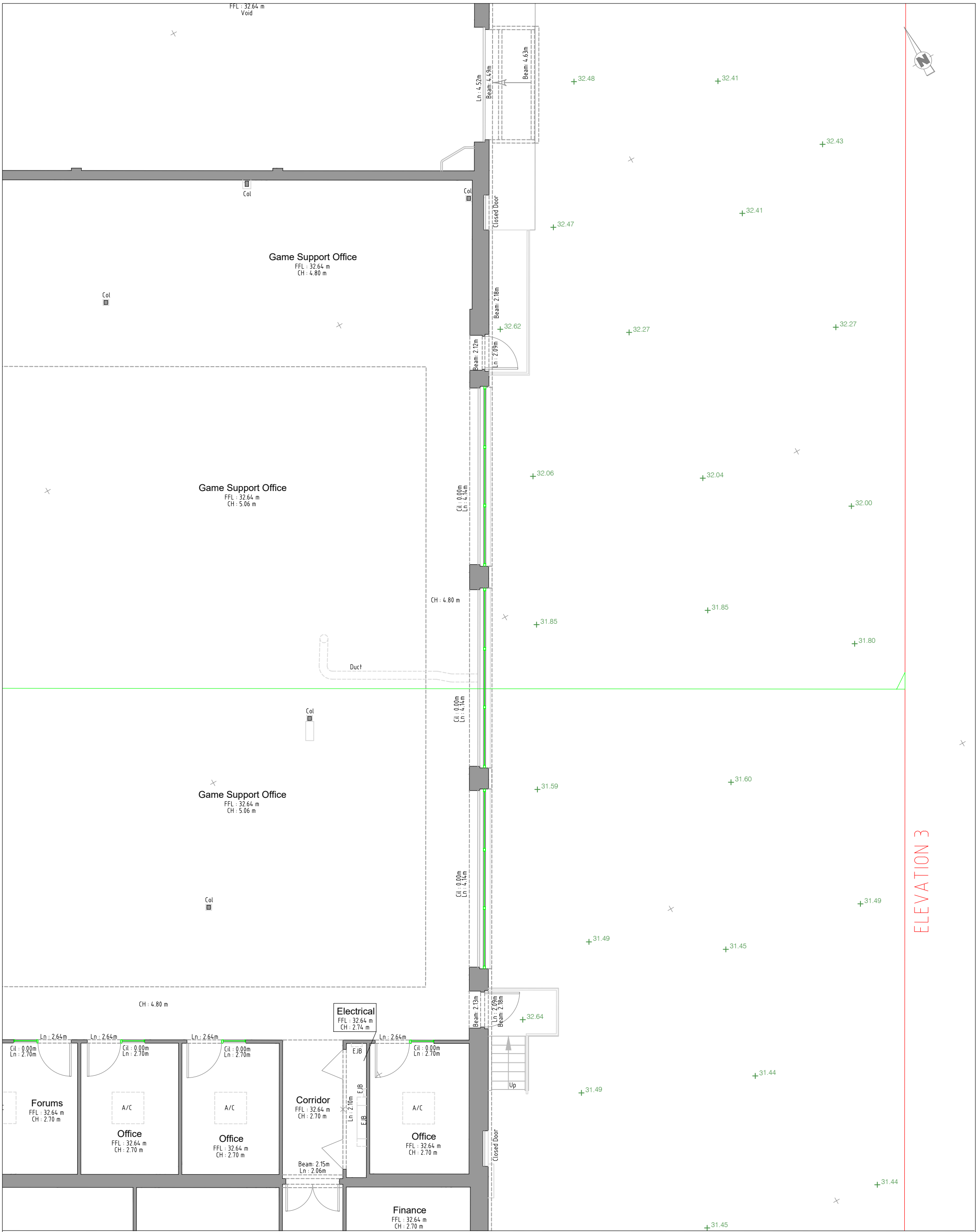

LEGEND :

Survey Point
Contour
Fencing
Gate
Building / Structure
Wall
Road Edge
Kerbed Road
Path / Track
Banking / Drain
Detail
Overhead Detail
Overhead ESB
Overhead Telecom

Vegetation
Tree Trunk
Tree Spread

Manhole (General)
Storm Water
Foul Water
Access Junction
Sluice Valve
Fire hydrant
Water Meter
Telecom Pole
ESB Pole
Lamp Post
Sign Post
Traffic Light
Bollard
Radon Sump
Earth Rod
Gas Valve

Survey Point Level 100.00
Roof / Wall Level 200.00

Digitised TÉ data:
Folio Setout:

Setout Coordinate

Window
Door
Structural H Beam

KGSS

Client:	Survey Type:	Drawing No:	Project No.	Project Location:		
GUH Major Capital Projects	MBS	GF(8)	KG26132	Newcastle, Galway, Co.Galway		
Horizontal Datum:	Level Datum:	Scale:	Surveyed By:	Survey Finish Date:	Drafted By:	Issue Date:
ITM IRENET95 / EPSG: 2157	OSGM15	1:100 A3	RE/LB/DH	23/03/2026	CT	08/04/2026

Survey Notes:

- This survey was drafted from point cloud derived by using a Laser Scanner. Reattachment to ITM and OSGM15 datum was undertaken using GPS.
- Only visible detail was recorded.
- Please report any found anomalies to the KGSS office for rectification.

Modifications	Date	Rev.

Thomas Street, Castlebar, Co. Mayo, Ireland, F23 H978. Tel : +353 (0) 94 901 0103 - Email : info@kgss.ie - Web : www.kgss.ie

Geo Spatial Solutions: Topographic Services | Engineering Surveying | Legal Mapping | Monitoring Solutions

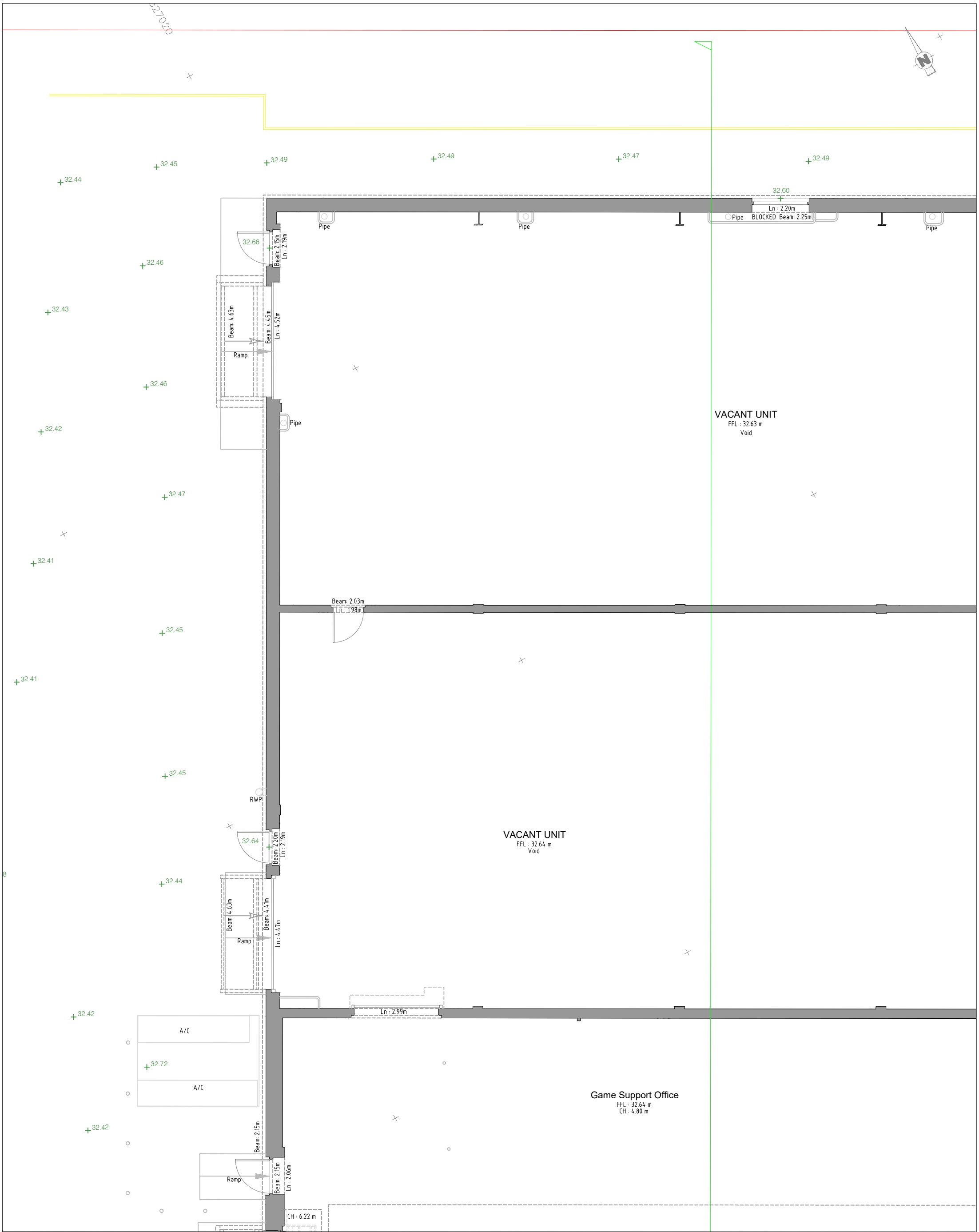

LEGEND :

Survey Point	Manhole (General)	Survey Point Level 100.00
Contour	Storm Water	Roof / Wall Level 200.00
Fencing	Foul Water	
Gate	Access Junction	Digitised TÉ data:
Building / Structure	Sluice Valve	Folio Setout:
Wall	Fire hydrant	
Road Edge	Water Meter	Setout Coordinate
Kerbed Road	Telecom Pole	
Path / Track	ESB Pole	Window
Banking / Drain	Lamp Post	Door
Detail	Sign Post	Structural H Beam
Overhead Detail	Traffic Light	
Overhead ESB	Bollard	
Overhead Telecom	Radon Sump	
	Earth Rod	
Vegetation	Gas Valve	
Tree Trunk		
Tree Spread		

KGSS

Client:	Survey Type:	Drawing No:	Project No.	Project Location:		
GUH Major Capital Projects	MBS	GF(9)	KG26132	Newcastle, Galway, Co.Galway		
Horizontal Datum:	Level Datum:	Scale:	Surveyed By:	Survey Finish Date:	Drafted By:	Issue Date:
ITM IRENET95 / EPSG: 2157	OSGM15	1:100 A3	RE/LB/DH	23/03/2026	CT	08/04/2026

Survey Notes:

- This survey was drafted from point cloud derived by using a Laser Scanner. Reattachment to ITM and OSGM15 datum was undertaken using GPS.
- Only visible detail was recorded.
- Please report any found anomalies to the KGSS office for rectification.

Modifications	Date	Rev.

Thomas Street, Castlebar, Co. Mayo, Ireland, F23 H978. Tel : +353 (0) 94 901 0103 - Email : info@kgss.ie - Web : www.kgss.ie

Geo Spatial Solutions: Topographic Services | Engineering Surveying | Legal Mapping | Monitoring Solutions

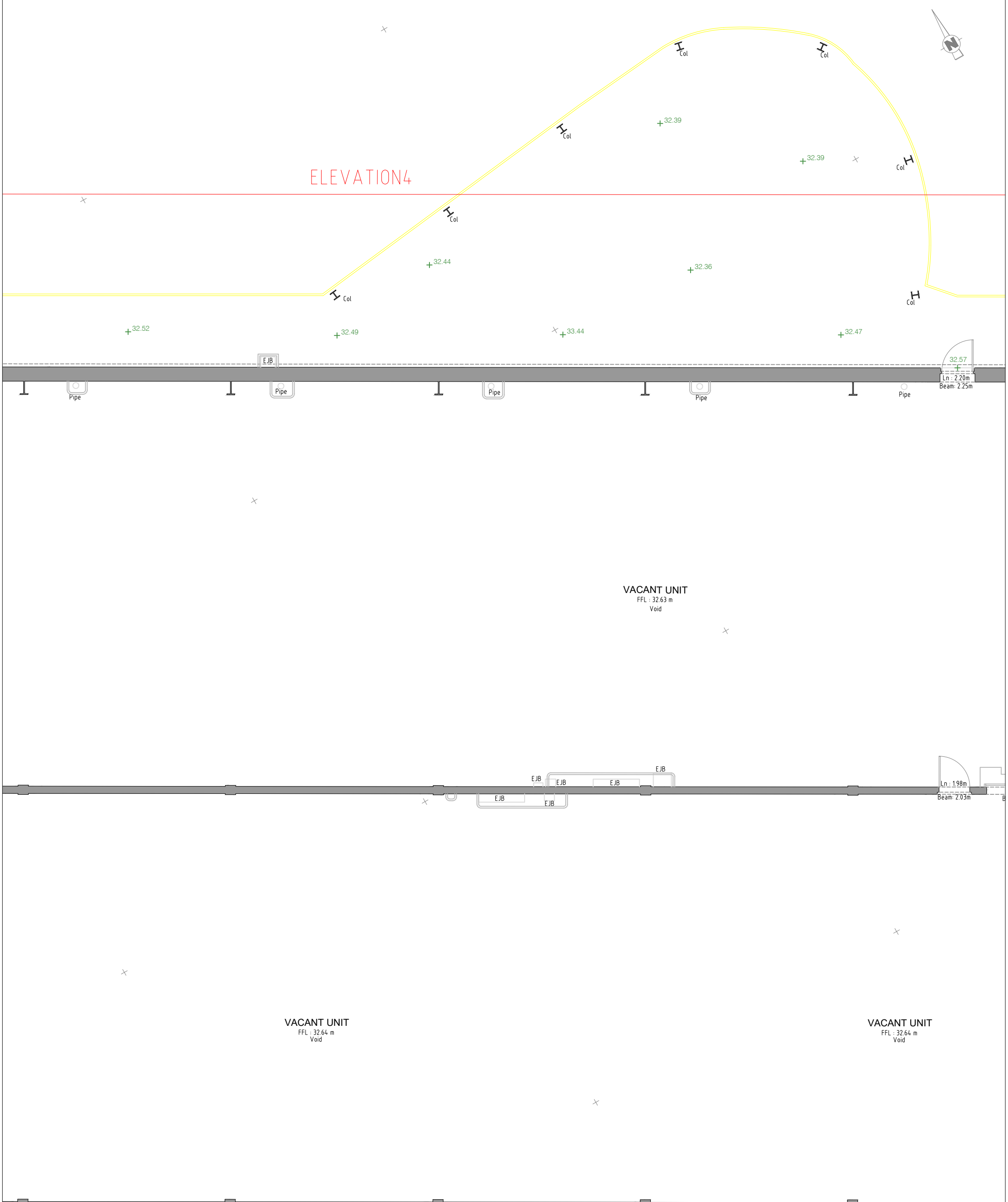

LEGEND :

Survey Point
Contour
Fencing
Gate
Building / Structure
Wall
Road Edge
Kerbed Road
Path / Track
Banking / Drain
Detail
Overhead Detail
Overhead ESB
Overhead Telecom

Vegetation
Tree Trunk
Tree Spread

Manhole (General)
Storm Water
Foul Water
Access Junction
Sluice Valve
Fire hydrant
Water Meter
Telecom Pole
ESB Pole
Lamp Post
Sign Post
Traffic Light
Bollard
Radon Sump
Earth Rod
Gas Valve

Survey Point Level 100.00
Roof / Wall Level 200.00

Digitised TÉ data:
Folio Setout:

Setout Coordinate

Window
Door
Structural H Beam

KGSS

Client:	Survey Type:	Drawing No:	Project No.	Project Location:		
GUH Major Capital Projects	MBS	GF(10)	KG26132	Newcastle, Galway, Co.Galway		
Horizontal Datum:	Level Datum:	Scale:	Surveyed By:	Survey Finish Date:	Drafted By:	Issue Date:
ITM IRENET95 / EPSG: 2157	OSGM15	1:100 A3	RE/LB/DH	23/03/2026	CT	08/04/2026

Survey Notes:

- This survey was drafted from point cloud derived by using a Laser Scanner. Reattachment to ITM and OSGM15 datum was undertaken using GPS.
- Only visible detail was recorded.
- Please report any found anomalies to the KGSS office for rectification.

Modifications	Date	Rev.

Thomas Street, Castlebar, Co. Mayo, Ireland, F23 H978. Tel : +353 (0) 94 901 0103 - Email : info@kgss.ie - Web : www.kgss.ie

Geo Spatial Solutions: Topographic Services | Engineering Surveying | Legal Mapping | Monitoring Solutions

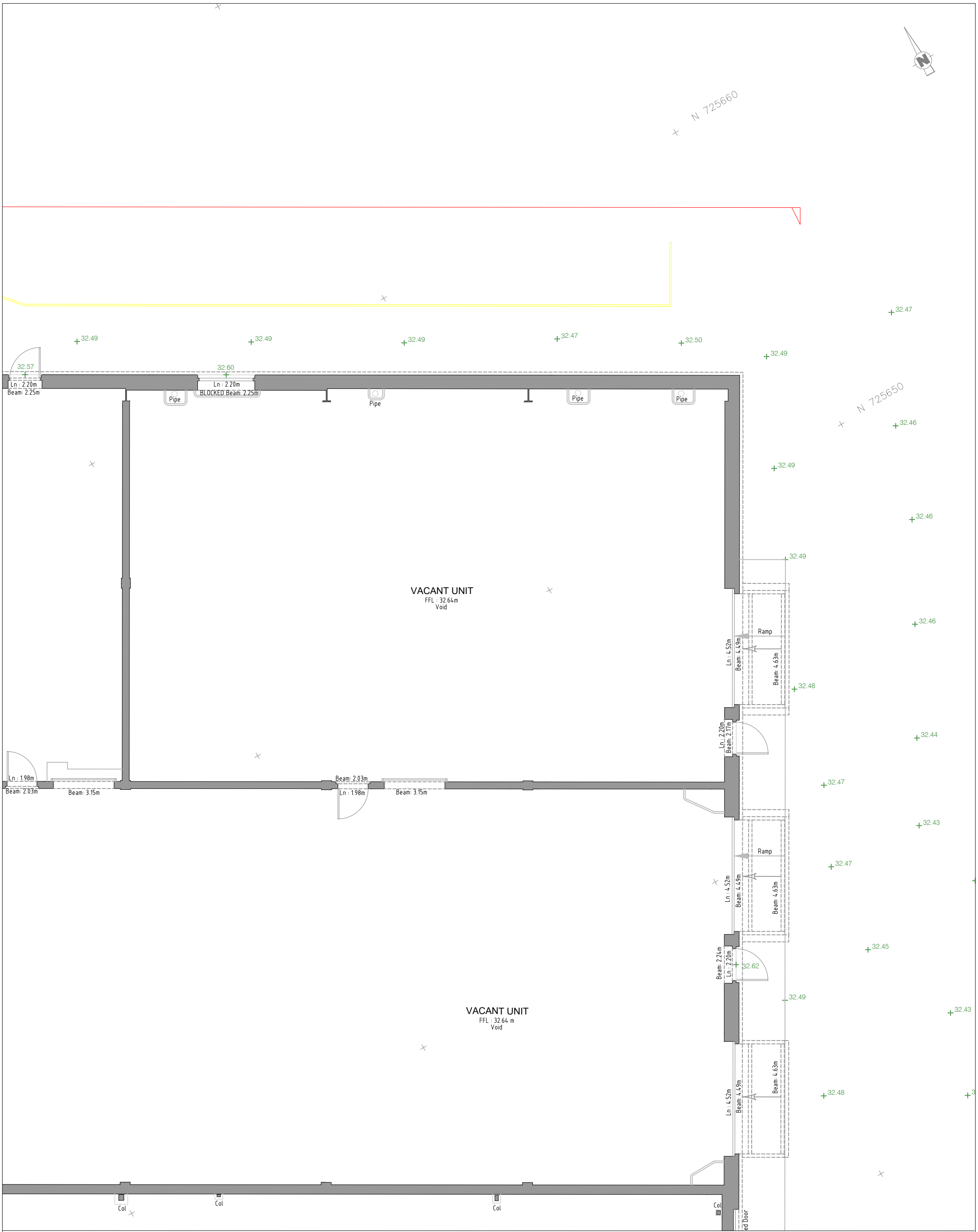

LEGEND :

Survey Point	Manhole (General)	Survey Point Level	100.00
Contour	Storm Water	Roof / Wall Level	200.00
Fencing	Foul Water		
Gate	Access Junction	Digitised TÉ data:	
Building / Structure	Sluice Valve	Folio Setout:	
Wall	Fire hydrant		
Road Edge	Water Meter	Setout Coordinate	S/O Pt: E:100.00 N:100.00
Kerbed Road	Telecom Pole		
Path / Track	ESB Pole	Window	
Banking / Drain	Lamp Post	Door	
Detail	Sign Post	Structural H Beam	
Overhead Detail	Traffic Light		
Overhead ESB	Bollard		
Overhead Telecom	Radon Sump		
	Earth Rod		
Vegetation	Gas Valve		
Tree Trunk			
Tree Spread			

KGSS

Client:	Survey Type:	Drawing No:	Project No.	Project Location:		
GUH Major Capital Projects	MBS	GF(11)	KG26132	Newcastle, Galway, Co.Galway		
Horizontal Datum:	Level Datum:	Scale:	Surveyed By:	Survey Finish Date:	Drafted By:	Issue Date:
ITM IRENET95 / EPSG: 2157	OSGM15	1:100 A3	RE/LB/DH	23/03/2026	CT	08/04/2026

Modifications	Date	Rev.

Survey Notes:

- This survey was drafted from point cloud derived by using a Laser Scanner. Reattachment to ITM and OSGM15 datum was undertaken using GPS.
- Only visible detail was recorded.
- Please report any found anomalies to the KGSS office for rectification.

Thomas Street, Castlebar, Co. Mayo, Ireland, F23 H978. Tel : +353 (0) 94 901 0103 - Email : info@kgss.ie - Web : www.kgss.ie

Geo Spatial Solutions: Topographic Services | Engineering Surveying | Legal Mapping | Monitoring Solutions

LEGEND :

Survey Point		Manhole (General)		Survey Point Level	100.00
Contour	34.0	Storm Water		Roof / Wall Level	200.00
Fencing		Foul Water			
Gate		Access Junction		Digitised TÉ data:	
Building / Structure		Sluice Valve	AJ	Folio Setout:	
Wall		Fire hydrant	SV		
Road Edge		Water Meter	FH	Setout Coordinate	S/O Pt: E:100.00 N:100.00
Kerbed Road		Telecom Pole	WM		
Path / Track		ESB Pole	TP	Window	
Banking / Drain		Lamp Post	EP	Door	
Detail		Sign Post	LP	Structural H Beam	
Overhead Detail		Traffic Light	SIgn		
Overhead ESB	ESB	Bollard	TL		
Overhead Telecom	TEL	Radon Sump	Bol		
		Earth Rod	Radon		
Vegetation		Gas Valve	Er		
Tree Trunk			Gas		
Tree Spread					

KGSS

Client:	Survey Type:	Drawing No:	Project No.	Project Location:		
GUH Major Capital Projects	MBS	Keyplan (FF)	KG26132	Newcastle, Galway, Co.Galway		
Horizontal Datum:	**Level Datum:**	**Scale:**	**Surveyed By:**	**Survey Finish Date:**	**Drafted By:**	**Issue Date:**
ITM IRENET95 / EPSG: 2157	OSGM15	1:500 A3	RE/LB/DH	23/03/2026	CT	08/04/2026

Survey Notes:

- This survey was drafted from point cloud derived by using a Laser Scanner. Reattachment to ITM and OSGM15 datum was undertaken using GPS.
- Only visible detail was recorded.
- Please report any found anomalies to the KGSS office for rectification.

Modifications	Date	Rev.

Thomas Street, Castlebar, Co. Mayo, Ireland, F23 H978. Tel : +353 (0) 94 901 0103 - Email : info@kgss.ie - Web : www.kgss.ie

Geo Spatial Solutions: Topographic Services | Engineering Surveying | Legal Mapping | Monitoring Solutions

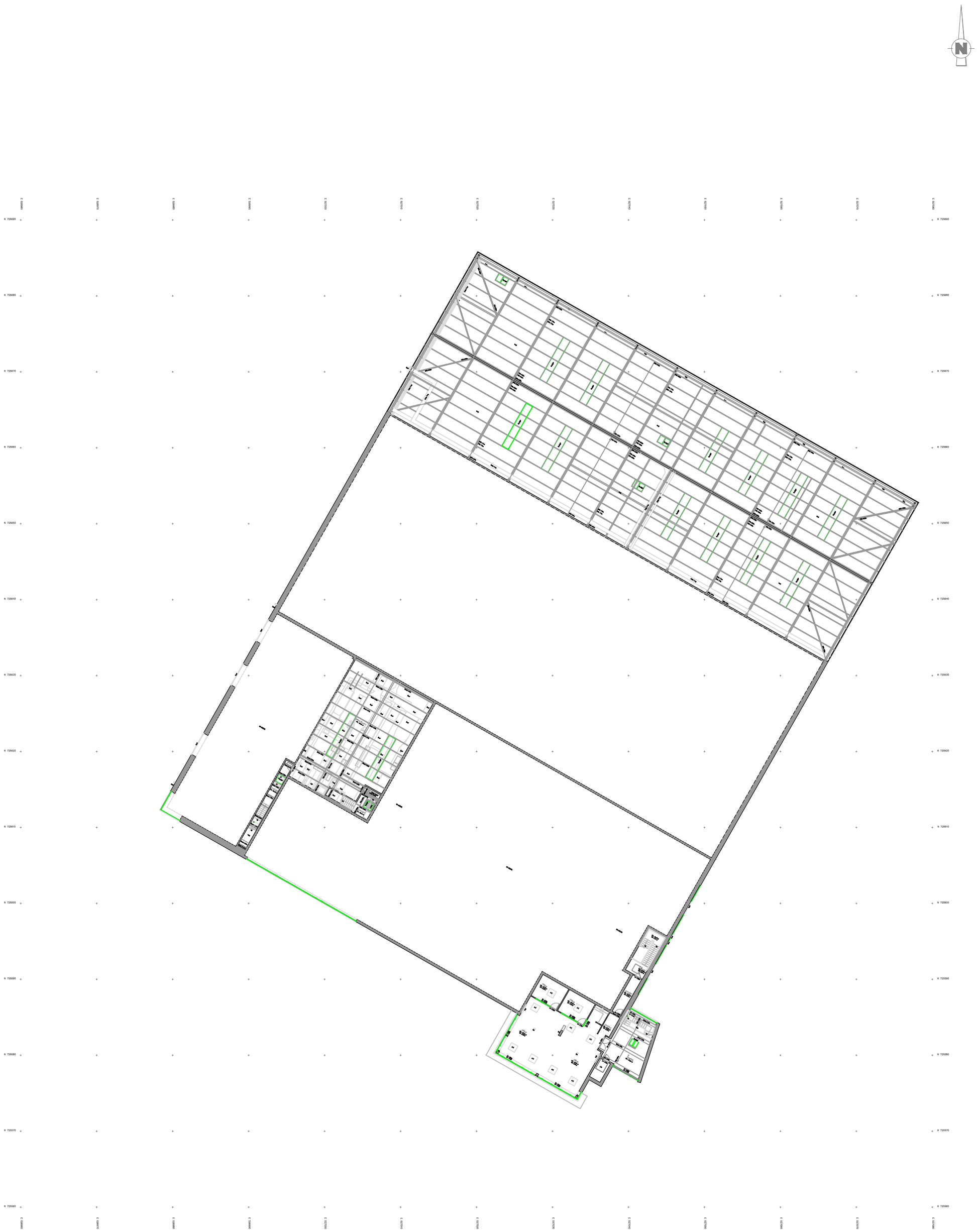

LEGEND :

Survey Point	Manhole (General)	Survey Point Level	100.00
Contour	Storm Water	Roof / Wall Level	200.00
Fencing	Foul Water		
Gate	Access Junction	Digitised TÉ data:	
Building / Structure	Sluice Valve	Folio Setout:	
Wall	Fire hydrant		
Road Edge	Water Meter	Setout Coordinate	S/O Pt: E:100.00 N:100.00
Kerbed Road	Telecom Pole		
Path / Track	ESB Pole	Window	
Banking / Drain	Lamp Post	Door	
Detail	Sign Post	Structural H Beam	
Overhead Detail	Traffic Light		
Overhead ESB	Bollard		
Overhead Telecom	Radon Sump		
	Earth Rod		
Vegetation	Gas Valve		
Tree Trunk			
Tree Spread			

KGSS

Client:	Survey Type:	Drawing No:	Project No.	Project Location:		
GUH Major Capital Projects	MBS	Keyplan (FF)	KG26132	Newcastle, Galway, Co.Galway		
Horizontal Datum:	**Level Datum:**	**Scale:**	**Surveyed By:**	**Survey Finish Date:**	**Drafted By:**	**Issue Date:**
ITM IRENET95 / EPSG: 2157	OSGM15	1:500 A3	RE/LB/DH	23/03/2026	CT	08/04/2026

Survey Notes:

- This survey was drafted from point cloud derived by using a Laser Scanner. Reattachment to ITM and OSGM15 datum was undertaken using GPS.
- Only visible detail was recorded.
- Please report any found anomalies to the KGSS office for rectification.

Modifications	Date	Rev.

Thomas Street, Castlebar, Co. Mayo, Ireland, F23 H978. Tel : +353 (0) 94 901 0103 - Email : info@kgss.ie - Web : www.kgss.ie

Geo Spatial Solutions: Topographic Services | Engineering Surveying | Legal Mapping | Monitoring Solutions

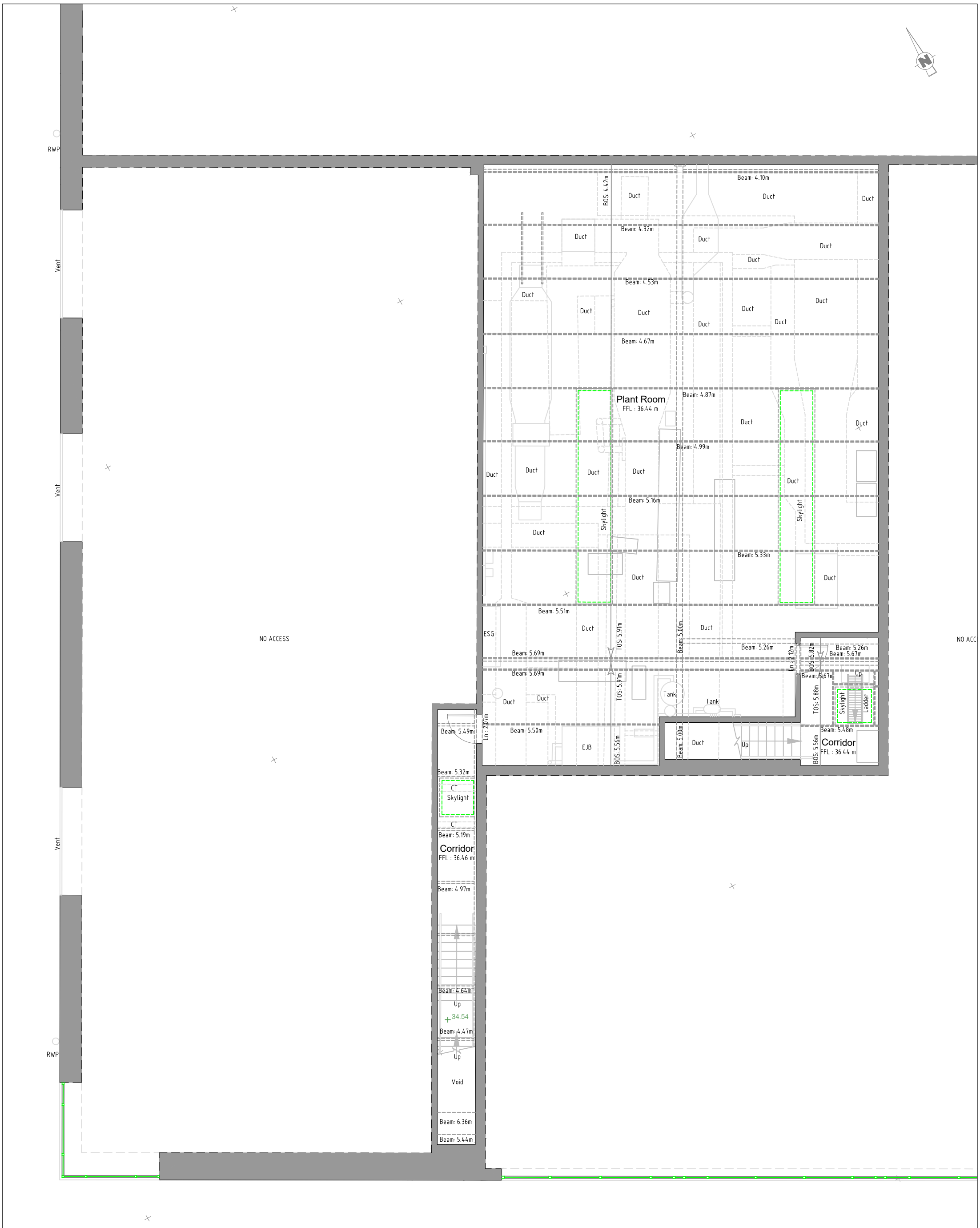

LEGEND :

Survey Point	Manhole (General)	Survey Point Level	100.00
Contour	Storm Water	Roof / Wall Level	200.00
Fencing	Foul Water		
Gate	Access Junction	Digitised TÉ data:	
Building / Structure	Sluice Valve	Folio Setout:	
Wall	Fire hydrant		
Road Edge	Water Meter	Setout Coordinate	S/O Pt: E:100.00 N:100.00
Kerbed Road	Telecom Pole		
Path / Track	ESB Pole	Window	
Banking / Drain	Lamp Post	Door	
Detail	Sign Post	Structural H Beam	
Overhead Detail	Traffic Light		
Overhead ESB	Bollard		
Overhead Telecom	Radon Sump		
	Earth Rod		
Vegetation	Gas Valve		
Tree Trunk			
Tree Spread			

KGSS

Client:	Survey Type:	Drawing No:	Project No.	Project Location:		
GUH Major Capital Projects	MBS	FF(1)	KG26132	Newcastle, Galway, Co.Galway		
Horizontal Datum:	Level Datum:	Scale:	Surveyed By:	Survey Finish Date:	Drafted By:	Issue Date:
ITM IRENET95 / EPSG: 2157	OSGM15	1:100 A3	RE/LB/DH	23/03/2026	CT	08/04/2026

Survey Notes:

- This survey was drafted from point cloud derived by using a Laser Scanner. Reattachment to ITM and OSGM15 datum was undertaken using GPS.
- Only visible detail was recorded.
- Please report any found anomalies to the KGSS office for rectification.

Modifications	Date	Rev.

Thomas Street, Castlebar, Co. Mayo, Ireland, F23 H978. Tel : +353 (0) 94 901 0103 - Email : info@kgss.ie - Web : www.kgss.ie

Geo Spatial Solutions: Topographic Services | Engineering Surveying | Legal Mapping | Monitoring Solutions

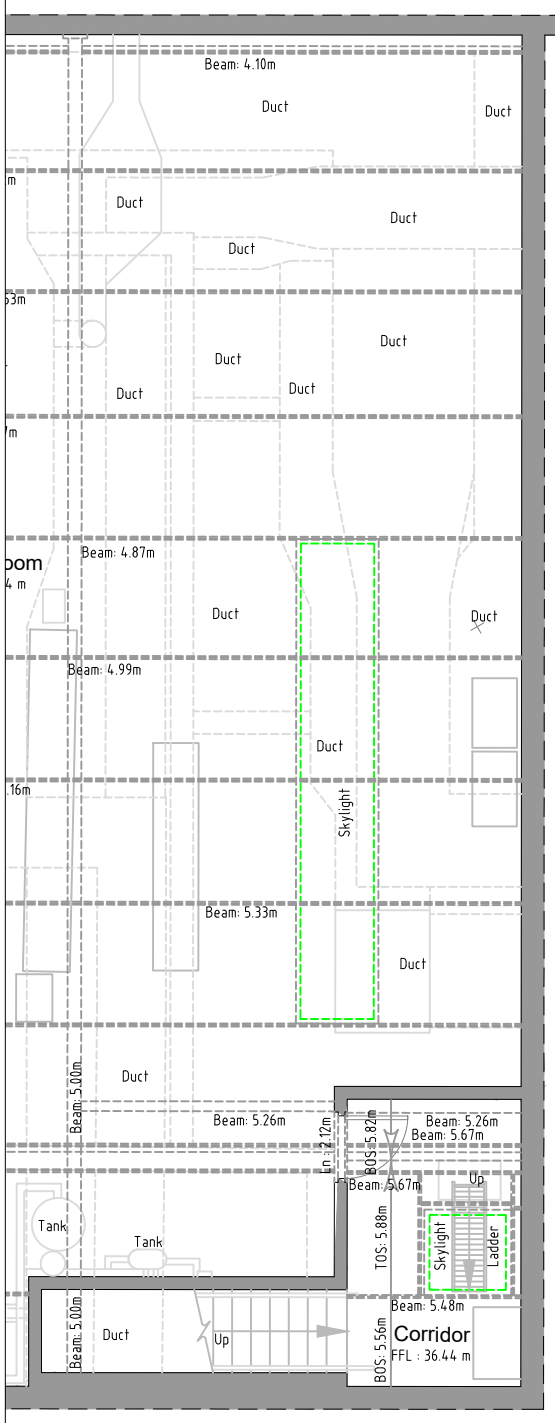

NO ACCESS

NO ACCESS

LEGEND :

Survey Point	Manhole (General)	Survey Point Level	100.00
Contour	Storm Water	Roof / Wall Level	200.00
Fencing	Foul Water		
Gate	Access Junction	Digitised TÉ data:	
Building / Structure	Sluice Valve	Folio Setout:	
Wall	Fire hydrant		
Road Edge	Water Meter	Setout Coordinate	S/O Pt: E:100.00 N:100.00
Kerbed Road	Telecom Pole		
Path / Track	ESB Pole	Window	
Banking / Drain	Lamp Post	Door	
Detail	Sign Post	Structural H Beam	
Overhead Detail	Traffic Light		
Overhead ESB	Bollard		
Overhead Telecom	Radon Sump		
	Earth Rod		
Vegetation	Gas Valve		
Tree Trunk			
Tree Spread			

KGSS

Client:	Survey Type:	Drawing No:	Project No.	Project Location:		
GUH Major Capital Projects	MBS	FF(2)	KG26132	Newcastle, Galway, Co.Galway		
Horizontal Datum:	Level Datum:	Scale:	Surveyed By:	Survey Finish Date:	Drafted By:	Issue Date:
ITM IRENET95 / EPSG: 2157	OSGM15	1:100 A3	RE/LB/DH	23/03/2026	CT	08/04/2026

Survey Notes:

- This survey was drafted from point cloud derived by using a Laser Scanner. Reattachment to ITM and OSGM15 datum was undertaken using GPS.
- Only visible detail was recorded.
- Please report any found anomalies to the KGSS office for rectification.

Modifications	Date	Rev.

Thomas Street, Castlebar, Co. Mayo, Ireland, F23 H978. Tel : +353 (0) 94 901 0103 - Email : info@kgss.ie - Web : www.kgss.ie

Geo Spatial Solutions: Topographic Services | Engineering Surveying | Legal Mapping | Monitoring Solutions

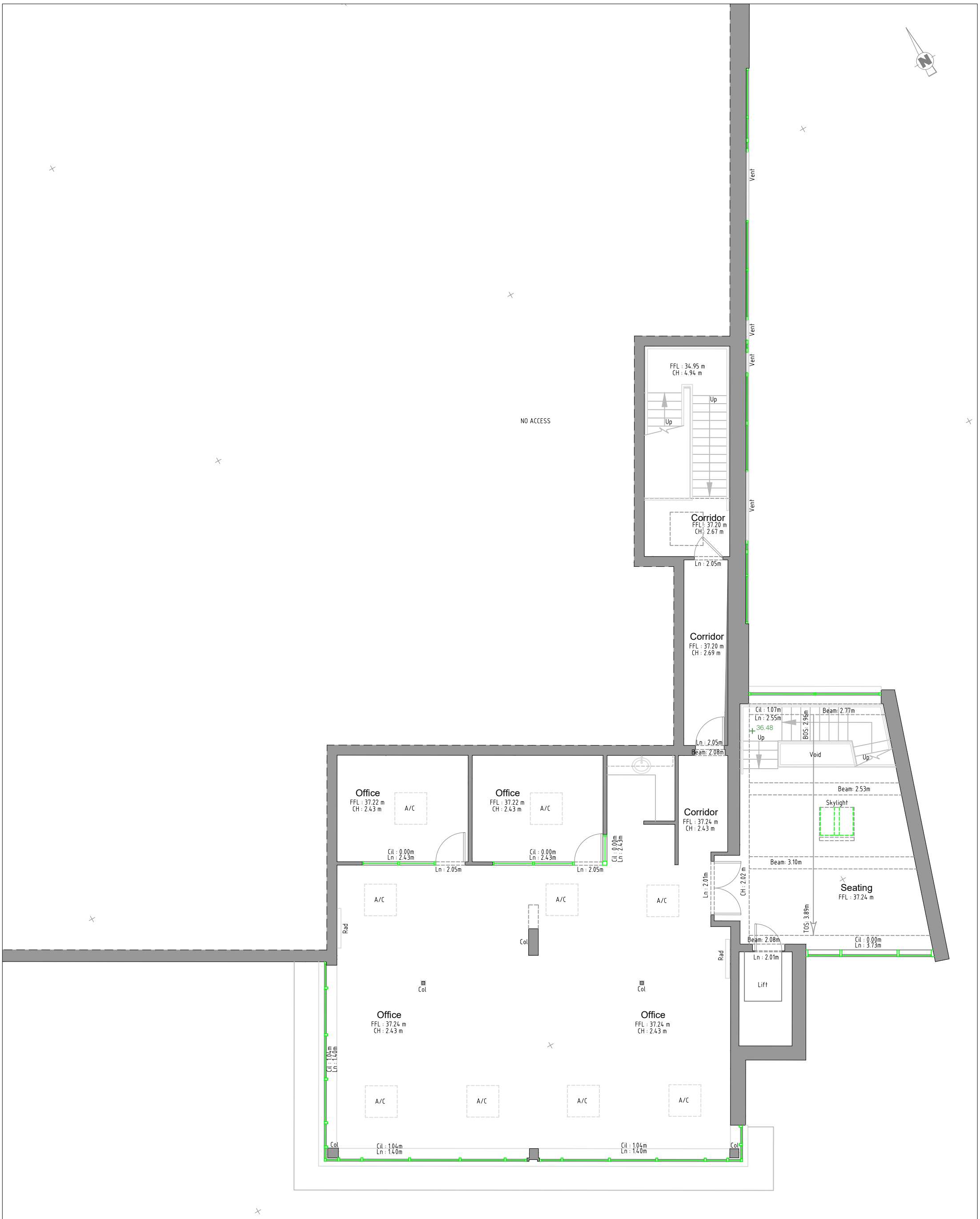

LEGEND :

Survey Point	Manhole (General)	Survey Point Level	100.00
Contour	Storm Water	Roof / Wall Level	200.00
Fencing	Foul Water		
Gate	Access Junction	Digitised TÉ data:	
Building / Structure	Sluice Valve	Folio Setout:	
Wall	Fire hydrant		
Road Edge	Water Meter	Setout Coordinate	S/O Pt: E:100.00 N:100.00
Kerbed Road	Telecom Pole		
Path / Track	ESB Pole	Window	
Banking / Drain	Lamp Post	Door	
Detail	Sign Post	Structural H Beam	
Overhead Detail	Traffic Light		
Overhead ESB	Bollard		
Overhead Telecom	Radon Sump		
	Earth Rod		
Vegetation	Gas Valve		
Tree Trunk			
Tree Spread			

KGSS

Client:	Survey Type:	Drawing No:	Project No.	Project Location:		
GUH Major Capital Projects	MBS	FF(3)	KG26132	Newcastle, Galway, Co.Galway		
Horizontal Datum:	Level Datum:	Scale:	Surveyed By:	Survey Finish Date:	Drafted By:	Issue Date:
ITM IRENET95 / EPSG: 2157	OSGM15	1:100 A3	RE/LB/DH	23/03/2026	CT	08/04/2026

Survey Notes:

- This survey was drafted from point cloud derived by using a Laser Scanner. Reattachment to ITM and OSGM15 datum was undertaken using GPS.
- Only visible detail was recorded.
- Please report any found anomalies to the KGSS office for rectification.

Modifications	Date	Rev.

Thomas Street, Castlebar, Co. Mayo, Ireland, F23 H978. Tel : +353 (0) 94 901 0103 - Email : info@kgss.ie - Web : www.kgss.ie

Geo Spatial Solutions: Topographic Services | Engineering Surveying | Legal Mapping | Monitoring Solutions



LEGEND :

Survey Point		Manhole (General)		Survey Point Level	100.00
Contour	34.0	Storm Water		Roof / Wall Level	200.00
Fencing		Foul Water			
Gate		Access Junction		Digitised TÉ data:	
Building / Structure		Sluice Valve	AJ	Folio Setout:	
Wall		Fire hydrant	SV		
Road Edge		Water Meter	FH	Setout Coordinate	S/O Pt: E:100.00 N:100.00
Kerbed Road		Telecom Pole	WM		
Path / Track		ESB Pole	TP	Window	
Banking / Drain		Lamp Post	EP	Door	
Detail		Sign Post	LP	Structural H Beam	
Overhead Detail		Traffic Light	Sign		
Overhead ESB	ESB	Bollard	TL		
Overhead Telecom	TEL	Radon Sump	Bol		
		Earth Rod	Radon		
Vegetation		Gas Valve	Er		
Tree Trunk			Gas		
Tree Spread					

KGSS

Client:	Survey Type:	Drawing No:	Project No.	Project Location:		
GUH Major Capital Projects	MBS	FF(4)	KG26132	Newcastle, Galway, Co.Galway		
Horizontal Datum:	**Level Datum:**	**Scale:**	**Surveyed By:**	**Survey Finish Date:**	**Drafted By:**	**Issue Date:**
ITM IRENET95 / EPSG: 2157	OSGM15	1:100 A3	RE/LB/DH	23/03/2026	CT	08/04/2026

Survey Notes:

- This survey was drafted from point cloud derived by using a Laser Scanner. Reattachment to ITM and OSGM15 datum was undertaken using GPS.
- Only visible detail was recorded.
- Please report any found anomalies to the KGSS office for rectification.

Modifications	Date	Rev.

Thomas Street, Castlebar, Co. Mayo, Ireland, F23 H978. Tel : +353 (0) 94 901 0103 - Email : info@kgss.ie - Web : www.kgss.ie

Geo Spatial Solutions: Topographic Services | Engineering Surveying | Legal Mapping | Monitoring Solutions



LEGEND :

Survey Point		Manhole (General)		Survey Point Level	100.00
Contour	34.0	Storm Water		Roof / Wall Level	200.00
Fencing		Foul Water			
Gate		Access Junction	AJ	Digitised TÉ data:	
Building / Structure		Sluice Valve	SV	Folio Setout:	
Wall		Fire hydrant	FH		
Road Edge		Water Meter	WM	Setout Coordinate	S/O Pt: E:100.00 N:100.00
Kerbed Road		Telecom Pole	TP		
Path / Track		ESB Pole	EP	Window	
Banking / Drain		Lamp Post	LP	Door	
Detail		Sign Post	Sign	Structural H Beam	
Overhead Detail		Traffic Light	TL		
Overhead ESB	ESB	Bollard	Bol		
Overhead Telecom	TEL	Radon Sump	Radon		
		Earth Rod	Er		
Vegetation		Gas Valve	Gas		
Tree Trunk					
Tree Spread					

KGSS

Client:	Survey Type:	Drawing No:	Project No.	Project Location:		
GUH Major Capital Projects	MBS	FF(5)	KG26132	Newcastle, Galway, Co.Galway		
Horizontal Datum:	Level Datum:	Scale:	Surveyed By:	Survey Finish Date:	Drafted By:	Issue Date:
ITM IRENET95 / EPSG: 2157	OSGM15	1:100 A3	RE/LB/DH	23/03/2026	CT	08/04/2026

Survey Notes:

- This survey was drafted from point cloud derived by using a Laser Scanner. Reattachment to ITM and OSGM15 datum was undertaken using GPS.
- Only visible detail was recorded.
- Please report any found anomalies to the KGSS office for rectification.

Modifications	Date	Rev.

Thomas Street, Castlebar, Co. Mayo, Ireland, F23 H978. Tel : +353 (0) 94 901 0103 - Email : info@kgss.ie - Web : www.kgss.ie

Geo Spatial Solutions: Topographic Services | Engineering Surveying | Legal Mapping | Monitoring Solutions



LEGEND :

Survey Point	Manhole (General)	Survey Point Level	100.00
Contour	Storm Water	Roof / Wall Level	200.00
Fencing	Foul Water		
Gate	Access Junction	Digitised TÉ data:	
Building / Structure	Sluice Valve	Folio Setout:	
Wall	Fire hydrant		
Road Edge	Water Meter	Setout Coordinate	S/O Pt: E:100.00 N:100.00
Kerbed Road	Telecom Pole		
Path / Track	ESB Pole	Window	
Banking / Drain	Lamp Post	Door	
Detail	Sign Post	Structural H Beam	
Overhead Detail	Traffic Light		
Overhead ESB	Bollard		
Overhead Telecom	Radon Sump		
	Earth Rod		
Vegetation	Gas Valve		
Tree Trunk			
Tree Spread			

KGSS

Client:	Survey Type:	Drawing No:	Project No.	Project Location:		
GUH Major Capital Projects	MBS	FF(6)	KG26132	Newcastle, Galway, Co.Galway		
Horizontal Datum:	**Level Datum:**	**Scale:**	**Surveyed By:**	**Survey Finish Date:**	**Drafted By:**	**Issue Date:**
ITM IRENET95 / EPSG: 2157	OSGM15	1:100 A3	RE/LB/DH	23/03/2026	CT	08/04/2026

Survey Notes:

- This survey was drafted from point cloud derived by using a Laser Scanner. Reattachment to ITM and OSGM15 datum was undertaken using GPS.
- Only visible detail was recorded.
- Please report any found anomalies to the KGSS office for rectification.

Modifications	Date	Rev.

Thomas Street, Castlebar, Co. Mayo, Ireland, F23 H978. Tel : +353 (0) 94 901 0103 - Email : info@kgss.ie - Web : www.kgss.ie

Geo Spatial Solutions: Topographic Services | Engineering Surveying | Legal Mapping | Monitoring Solutions

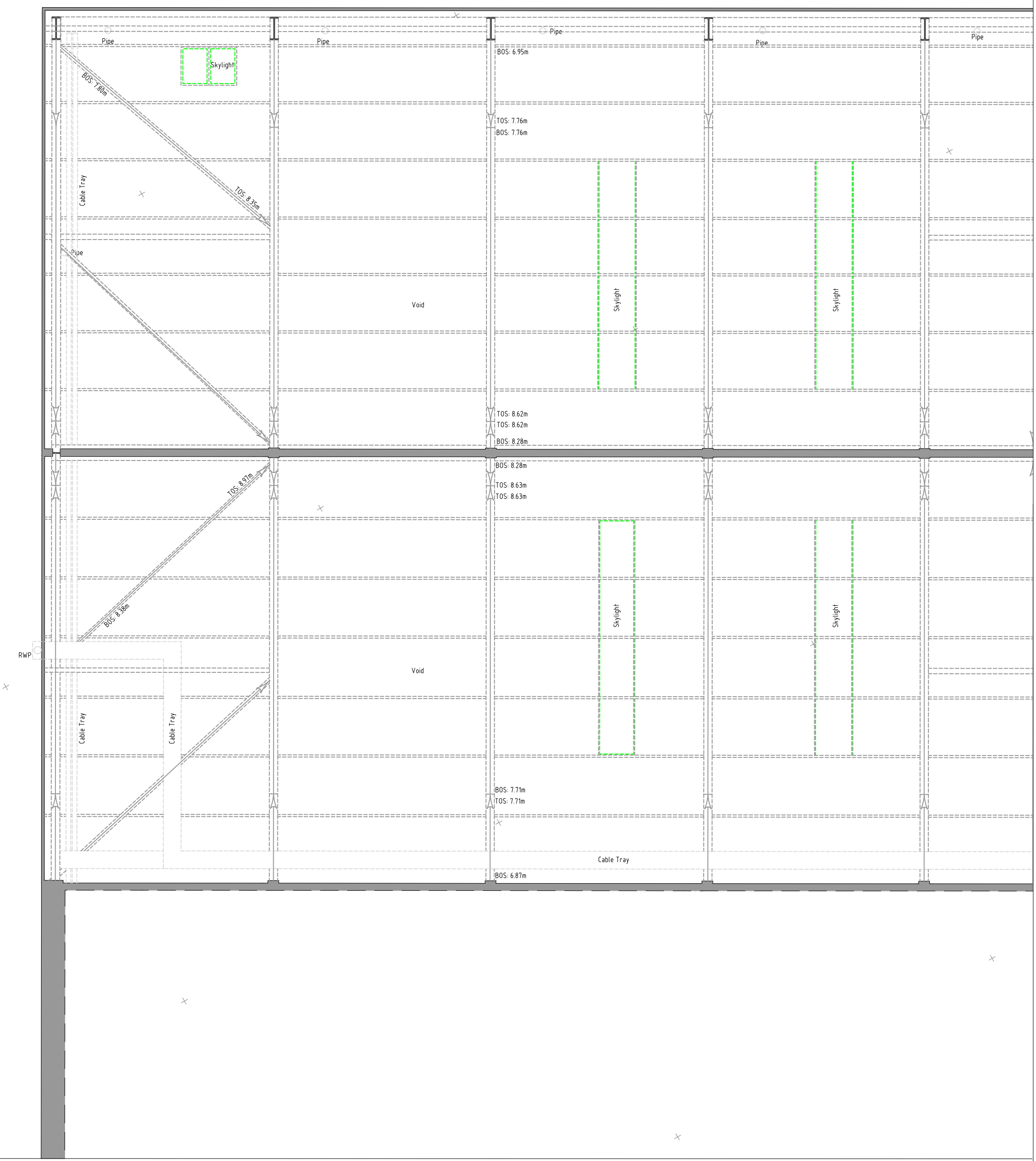

LEGEND :

Survey Point		Manhole (General)		Survey Point Level	100.00
Contour	34.0	Storm Water		Roof / Wall Level	200.00
Fencing		Foul Water			
Gate		Access Junction		Digitised TÉ data:	
Building / Structure		Sluice Valve	AJ	Folio Setout:	
Wall		Fire hydrant	SV		
Road Edge		Water Meter	FH	Setout Coordinate	S/O Pt: E:100.00 N:100.00
Kerbed Road		Telecom Pole	WM		
Path / Track		ESB Pole	TP	Window	
Banking / Drain		Lamp Post	EP	Door	
Detail		Sign Post	LP	Structural H Beam	
Overhead Detail		Traffic Light	Sign		
Overhead ESB	ESB	Bollard	TL		
Overhead Telecom	TEL	Radon Sump	Bol		
		Earth Rod	Radon		
Vegetation		Gas Valve	Er		
Tree Trunk			Gas		
Tree Spread					

KGSS

Client:	Survey Type:	Drawing No:	Project No.	Project Location:		
GUH Major Capital Projects	MBS	FF(7)	KG26132	Newcastle, Galway, Co.Galway		
Horizontal Datum:	**Level Datum:**	**Scale:**	**Surveyed By:**	**Survey Finish Date:**	**Drafted By:**	**Issue Date:**
ITM IRENET95 / EPSG: 2157	OSGM15	1:100 A3	RE/LB/DH	23/03/2026	CT	08/04/2026

Survey Notes:

- This survey was drafted from point cloud derived by using a Laser Scanner. Reattachment to ITM and OSGM15 datum was undertaken using GPS.
- Only visible detail was recorded.
- Please report any found anomalies to the KGSS office for rectification.

Modifications	Date	Rev.

Thomas Street, Castlebar, Co. Mayo, Ireland, F23 H978. Tel : +353 (0) 94 901 0103 - Email : info@kgss.ie - Web : www.kgss.ie

Geo Spatial Solutions: Topographic Services | Engineering Surveying | Legal Mapping | Monitoring Solutions



LEGEND :

Survey Point		Manhole (General)		Survey Point Level	100.00
Contour	34.0	Storm Water		Roof / Wall Level	200.00
Fencing		Foul Water			
Gate		Access Junction		Digitised TÉ data:	
Building / Structure		Sluice Valve	AJ	Folio Setout:	
Wall		Fire hydrant	SV		
Road Edge		Water Meter	FH	Setout Coordinate	S/O. Pt: E:100.00 N:100.00
Kerbed Road		Telecom Pole	WM		
Path / Track		ESB Pole	TP	Window	
Banking / Drain		Lamp Post	EP	Door	
Detail		Sign Post	LP	Structural H Beam	
Overhead Detail		Traffic Light	Sign		
Overhead ESB	ESB	Bollard	TL		
Overhead Telecom	TEL	Radon Sump	Bol		
		Earth Rod	Radon		
Vegetation		Gas Valve	Er		
Tree Trunk			Gas		
Tree Spread					

KGSS

Client:	Survey Type:	Drawing No:	Project No.	Project Location:		
GUH Major Capital Projects	MBS	FF(8)	KG26132	Newcastle, Galway, Co.Galway		
Horizontal Datum:	**Level Datum:**	**Scale:**	**Surveyed By:**	**Survey Finish Date:**	**Drafted By:**	**Issue Date:**
ITM IRENET95 / EPSG: 2157	OSGM15	1:100 A3	RE/LB/DH	23/03/2026	CT	08/04/2026

Survey Notes:

- This survey was drafted from point cloud derived by using a Laser Scanner. Reattachment to ITM and OSGM15 datum was undertaken using GPS.
- Only visible detail was recorded.
- Please report any found anomalies to the KGSS office for rectification.

Modifications	Date	Rev.

Thomas Street, Castlebar, Co. Mayo, Ireland, F23 H978. Tel : +353 (0) 94 901 0103 - Email : info@kgss.ie - Web : www.kgss.ie

Geo Spatial Solutions: Topographic Services | Engineering Surveying | Legal Mapping | Monitoring Solutions



LEGEND :

Survey Point	Manhole (General)	Survey Point Level 100.00
Contour	Storm Water	Roof / Wall Level 200.00
Fencing	Foul Water	
Gate	Access Junction	Digitised TÉ data:
Building / Structure	Sluice Valve	Folio Setout:
Wall	Fire hydrant	
Road Edge	Water Meter	Setout Coordinate
Kerbed Road	Telecom Pole	
Path / Track	ESB Pole	
Banking / Drain	Lamp Post	Window
Detail	Sign Post	Door
Overhead Detail	Traffic Light	Structural H Beam
Overhead ESB	Bollard	
Overhead Telecom	Radon Sump	
	Earth Rod	
Vegetation	Gas Valve	
Tree Trunk		
Tree Spread		

KGSS

Client:	Survey Type:	Drawing No:	Project No.	Project Location:		
GUH Major Capital Projects	MBS	FF(9)	KG26132	Newcastle, Galway, Co.Galway		
Horizontal Datum:	Level Datum:	Scale:	Surveyed By:	Survey Finish Date:	Drafted By:	Issue Date:
ITM IRENET95 / EPSG: 2157	OSGM15	1:100 A3	RE/LB/DH	23/03/2026	CT	08/04/2026

Survey Notes:

- This survey was drafted from point cloud derived by using a Laser Scanner. Reattachment to ITM and OSGM15 datum was undertaken using GPS.
- Only visible detail was recorded.
- Please report any found anomalies to the KGSS office for rectification.

Modifications	Date	Rev.

Thomas Street, Castlebar, Co. Mayo, Ireland, F23 H978. Tel : +353 (0) 94 901 0103 - Email : info@kgss.ie - Web : www.kgss.ie

Geo Spatial Solutions: Topographic Services | Engineering Surveying | Legal Mapping | Monitoring Solutions

N 725650

N 72

LEGEND :

Survey Point
Contour
Fencing
Gate
Building / Structure
Wall
Road Edge
Kerbed Road
Path / Track
Banking / Drain
Detail
Overhead Detail
Overhead ESB
Overhead Telecom

Vegetation
Tree Trunk
Tree Spread

Manhole (General)
Storm Water
Foul Water
Access Junction
Sluice Valve
Fire hydrant
Water Meter
Telecom Pole
ESB Pole
Lamp Post
Sign Post
Traffic Light
Bollard
Radon Sump
Earth Rod
Gas Valve

Survey Point Level 100.00
Roof / Wall Level 200.00

Digitised TÉ data:
Folio Setout:

Setout Coordinate

Window
Door
Structural H Beam

KGSS

Client:	Survey Type:	Drawing No:	Project No.	Project Location:		
GUH Major Capital Projects	MBS	FF(10)	KG26132	Newcastle, Galway, Co.Galway		
Horizontal Datum:	Level Datum:	Scale:	Surveyed By:	Survey Finish Date:	Drafted By:	Issue Date:
ITM IRENET95 / EPSG: 2157	OSGM15	1:100 A3	RE/LB/DH	23/03/2026	CT	08/04/2026

Survey Notes:

- This survey was drafted from point cloud derived by using a Laser Scanner. Reattachment to ITM and OSGM15 datum was undertaken using GPS.
- Only visible detail was recorded.
- Please report any found anomalies to the KGSS office for rectification.

Modifications	Date	Rev.

Thomas Street, Castlebar, Co. Mayo, Ireland, F23 H978. Tel : +353 (0) 94 901 0103 - Email : info@kgss.ie - Web : www.kgss.ie

Geo Spatial Solutions: Topographic Services | Engineering Surveying | Legal Mapping | Monitoring Solutions

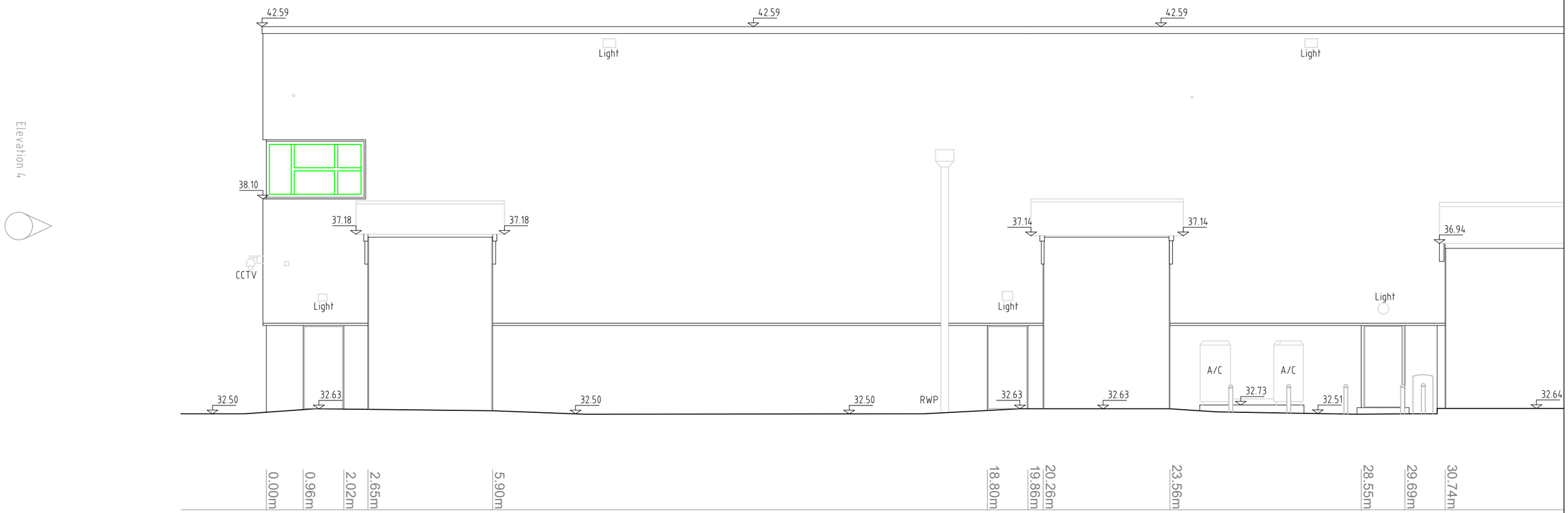

Elevation 1

Datum : 30.00m

LEGEND :

Survey Point		Manhole (General)		Survey Point Level	100.00
Contour	34.67	Storm Water		Roof / Wall Level	200.00
Fencing		Foul Water			
Gate		Access Junction	AJ	Digitised TÉ data:	
Building / Structure		Sluice Valve	SV	Folio Setout:	
Wall		Fire hydrant	FH		
Road Edge		Water Meter	WM	Setout Coordinate	S/O Pt: E:100.00 N:100.00
Kerbed Road		Telecom Pole	TP		
Path / Track		ESB Pole	EP	Window	
Banking / Drain		Lamp Post	LP	Door	
Detail		Sign Post	Sign	Structural H Beam	
Overhead Detail		Traffic Light	TL		
Overhead ESB	ESB	Bollard	Bol		
Overhead Telecom	TEL	Radon Sump	Radon		
		Earth Rod	Er		
Vegetation		Gas Valve	Gas		
Tree Trunk					
Tree Spread					

KGSS

Client:	Survey Type:	Drawing No:	Project No.	Project Location:		
GUH Major Capital Projects	MBS	E1(1)	KG26132	Newcastle, Galway, Co.Galway		
Horizontal Datum:	**Level Datum:**	**Scale:**	**Surveyed By:**	**Survey Finish Date:**	**Drafted By:**	**Issue Date:**
ITM IRENET95 / EPSG: 2157	OSGM15	1:100 A3	RE/LB/DH	23/03/2026	CT	08/04/2026

Survey Notes:

- This survey was drafted from point cloud derived by using a Laser Scanner. Reattachment to ITM and OSGM15 datum was undertaken using GPS.
- Only visible detail was recorded.
- Please report any found anomalies to the KGSS office for rectification.

Modifications	Date	Rev.

Thomas Street, Castlebar, Co. Mayo, Ireland, F23 H978. Tel : +353 (0) 94 901 0103 - Email : info@kgss.ie - Web : www.kgss.ie

Geo Spatial Solutions: Topographic Services | Engineering Surveying | Legal Mapping | Monitoring Solutions

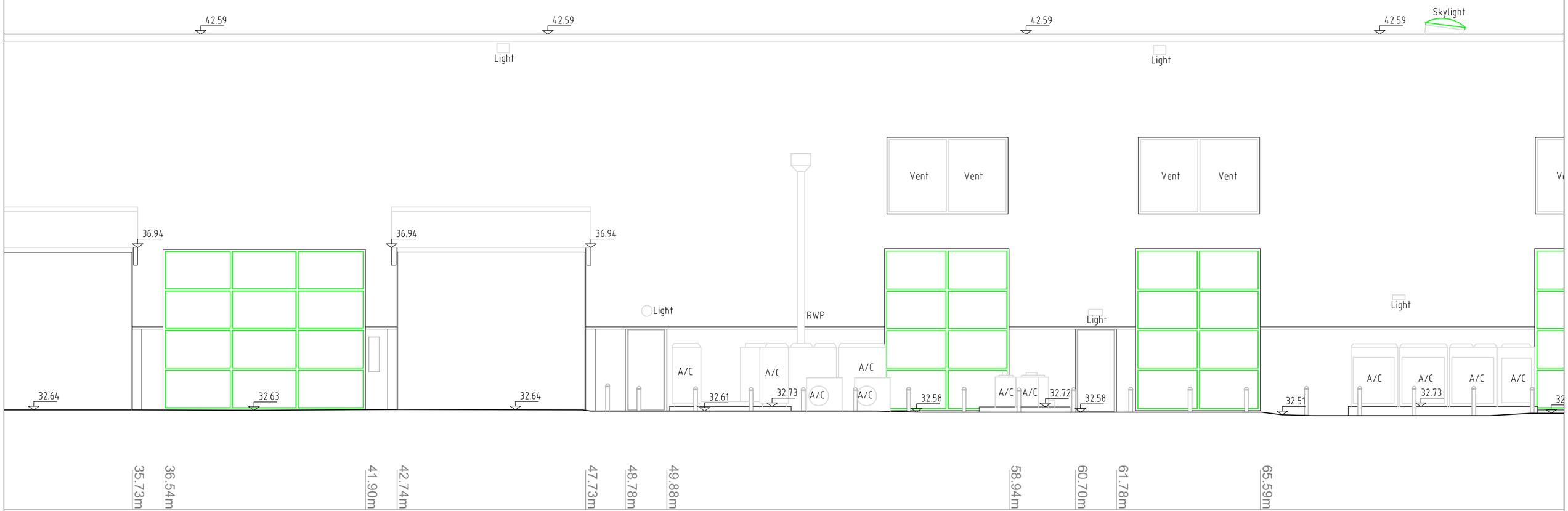

LEGEND :

Survey Point		Manhole (General)		Survey Point Level	100.00
Contour	34.0	Storm Water		Roof / Wall Level	200.00
Fencing		Foul Water			
Gate		Access Junction	AJ	Digitised TÉ data:	
Building / Structure		Sluice Valve	SV	Folio Setout:	
Wall		Fire hydrant	FH		
Road Edge		Water Meter	WM	Setout Coordinate	S/O Pt. E:100.00 N:100.00
Kerbed Road		Telecom Pole	TP		
Path / Track		ESB Pole	EP	Window	
Banking / Drain		Lamp Post	LP	Door	
Detail		Sign Post	Sign	Structural H Beam	
Overhead Detail		Traffic Light	TL		
Overhead ESB	ESB	Bollard	Bol		
Overhead Telecom	TEL	Radon Sump	Radon		
		Earth Rod	Er		
Vegetation		Gas Valve	Gas		
Tree Trunk					
Tree Spread					

KGSS

Client:	Survey Type:	Drawing No:	Project No.	Project Location:		
GUH Major Capital Projects	MBS	E1(2)	KG26132	Newcastle, Galway, Co.Galway		
Horizontal Datum:	Level Datum:	Scale:	Surveyed By:	Survey Finish Date:	Drafted By:	Issue Date:
ITM IRENET95 / EPSG: 2157	OSGM15	1:100 A3	RE/LB/DH	23/03/2026	CT	08/04/2026

Survey Notes:

- This survey was drafted from point cloud derived by using a Laser Scanner. Reattachment to ITM and OSGM15 datum was undertaken using GPS.
- Only visible detail was recorded.
- Please report any found anomalies to the KGSS office for rectification.

Modifications	Date	Rev.

Thomas Street, Castlebar, Co. Mayo, Ireland, F23 H978. Tel : +353 (0) 94 901 0103 - Email : info@kgss.ie - Web : www.kgss.ie

Geo Spatial Solutions: Topographic Services | Engineering Surveying | Legal Mapping | Monitoring Solutions

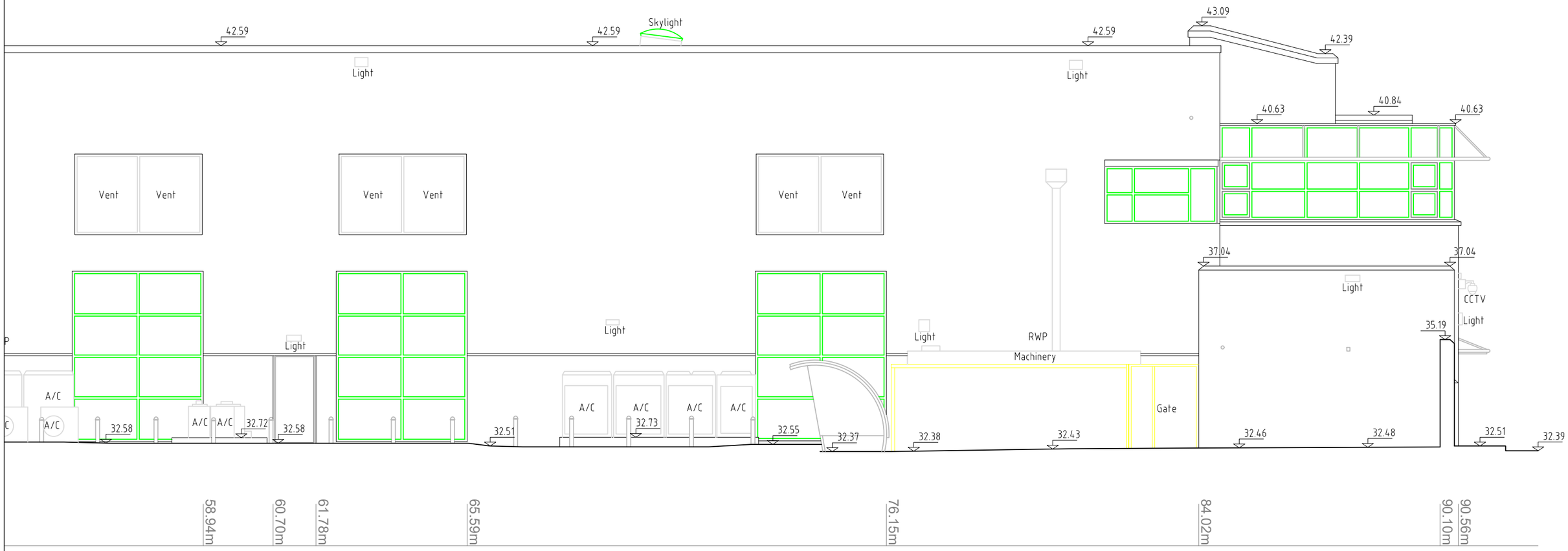

LEGEND :

Survey Point		Manhole (General)		Survey Point Level	100.00
Contour	34.0	Storm Water		Roof / Wall Level	200.00
Fencing		Foul Water			
Gate		Access Junction	AJ	Digitised TE data:	
Building / Structure		Sluice Valve	SV	Folio Setout:	
Wall		Fire hydrant	FH		
Road Edge		Water Meter	WM	Setout Coordinate	S/O Pt: E:100.00 N:100.00
Kerbed Road		Telecom Pole	TP		
Path / Track		ESB Pole	EP	Window	
Banking / Drain		Lamp Post	LP	Door	
Detail		Sign Post	Sign	Structural H Beam	
Overhead Detail		Traffic Light	TL		
Overhead ESB	ESB	Bollard	Bol		
Overhead Telecom	TEL	Radon Sump	Radon		
		Earth Rod	Er		
Vegetation		Gas Valve	Gas		
Tree Trunk					
Tree Spread					

KGSS

Client:	Survey Type:	Drawing No:	Project No.	Project Location:		
GUH Major Capital Projects	MBS	E1(3)	KG26132	Newcastle, Galway, Co.Galway		
Horizontal Datum:	**Level Datum:**	**Scale:**	**Surveyed By:**	**Survey Finish Date:**	**Drafted By:**	**Issue Date:**
ITM IRENET95 / EPSG: 2157	OSGM15	1:100 A3	RE/LB/DH	23/03/2026	CT	08/04/2026

Survey Notes:

- This survey was drafted from point cloud derived by using a Laser Scanner. Reattachment to ITM and OSGM15 datum was undertaken using GPS.
- Only visible detail was recorded.
- Please report any found anomalies to the KGSS office for rectification.

Modifications	Date	Rev.

Thomas Street, Castlebar, Co. Mayo, Ireland, F23 H978. Tel : +353 (0) 94 901 0103 - Email : info@kgss.ie - Web : www.kgss.ie

Geo Spatial Solutions: Topographic Services | Engineering Surveying | Legal Mapping | Monitoring Solutions

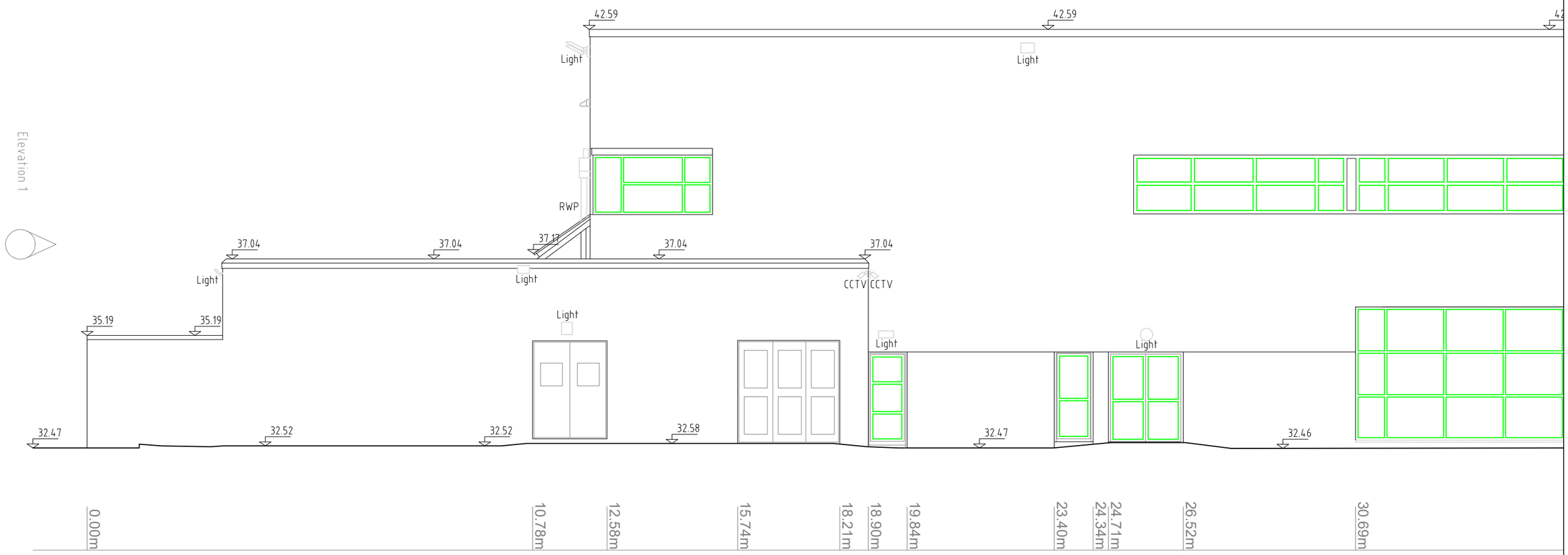

Elevation 2

Datum : 30.00m

LEGEND :

Survey Point	Manhole (General)	Survey Point Level	100.00
Contour	Storm Water	Roof / Wall Level	200.00
Fencing	Foul Water		
Gate	Access Junction	Digitised TÉ data:	
Building / Structure	Sluice Valve	Folio Setout:	
Wall	Fire hydrant		
Road Edge	Water Meter	Setout Coordinate	S/O Pt: E:100.00 N:100.00
Kerbed Road	Telecom Pole		
Path / Track	ESB Pole	Window	
Banking / Drain	Lamp Post	Door	
Detail	Sign Post	Structural H Beam	
Overhead Detail	Traffic Light		
Overhead ESB	Bollard		
Overhead Telecom	Radon Sump		
	Earth Rod		
Vegetation	Gas Valve		
Tree Trunk			
Tree Spread			

KGSS

Client:	Survey Type:	Drawing No:	Project No.	Project Location:		
GUH Major Capital Projects	MBS	E2(1)	KG26132	Newcastle, Galway, Co.Galway		
Horizontal Datum:	Level Datum:	Scale:	Surveyed By:	Survey Finish Date:	Drafted By:	Issue Date:
ITM IRENET95 / EPSG: 2157	OSGM15	1:100 A3	RE/LB/DH	23/03/2026	CT	08/04/2026

Survey Notes:

- This survey was drafted from point cloud derived by using a Laser Scanner. Reattachment to ITM and OSGM15 datum was undertaken using GPS.
- Only visible detail was recorded.
- Please report any found anomalies to the KGSS office for rectification.

Modifications	Date	Rev.

Thomas Street, Castlebar, Co. Mayo, Ireland, F23 H978. Tel : +353 (0) 94 901 0103 - Email : info@kgss.ie - Web : www.kgss.ie

Geo Spatial Solutions: Topographic Services | Engineering Surveying | Legal Mapping | Monitoring Solutions



LEGEND :

Survey Point		Manhole (General)		Survey Point Level	100.00
Contour	34.0	Storm Water		Roof / Wall Level	200.00
Fencing		Foul Water			
Gate		Access Junction	AJ	Digitised TÉ data:	
Building / Structure		Sluice Valve	SV	Folio Setout:	
Wall		Fire hydrant	FH		
Road Edge		Water Meter	WM	Setout Coordinate	S/O Pts: E:100.00 N:100.00
Kerbed Road		Telecom Pole	TP		
Path / Track		ESB Pole	EP	Window	
Banking / Drain		Lamp Post	LP	Door	
Detail		Sign Post	Sign	Structural H Beam	
Overhead Detail		Traffic Light	TL		
Overhead ESB	ESB	Bollard	Bol		
Overhead Telecom	TEL	Radon Sump	Radon		
		Earth Rod	Er		
Vegetation		Gas Valve	Gas		
Tree Trunk					
Tree Spread					

KGSS

Client:	Survey Type:	Drawing No:	Project No.	Project Location:		
GUH Major Capital Projects	MBS	E2(2)	KG26132	Newcastle, Galway, Co.Galway		
Horizontal Datum:	**Level Datum:**	**Scale:**	**Surveyed By:**	**Survey Finish Date:**	**Drafted By:**	**Issue Date:**
ITM IRENET95 / EPSG: 2157	OSGM15	1:100 A3	RE/LB/DH	23/03/2026	CT	08/04/2026

Survey Notes:

- This survey was drafted from point cloud derived by using a Laser Scanner. Reattachment to ITM and OSGM15 datum was undertaken using GPS.
- Only visible detail was recorded.
- Please report any found anomalies to the KGSS office for rectification.

Modifications	Date	Rev.

Thomas Street, Castlebar, Co. Mayo, Ireland, F23 H978. Tel : +353 (0) 94 901 0103 - Email : info@kgss.ie - Web : www.kgss.ie

Geo Spatial Solutions: Topographic Services | Engineering Surveying | Legal Mapping | Monitoring Solutions

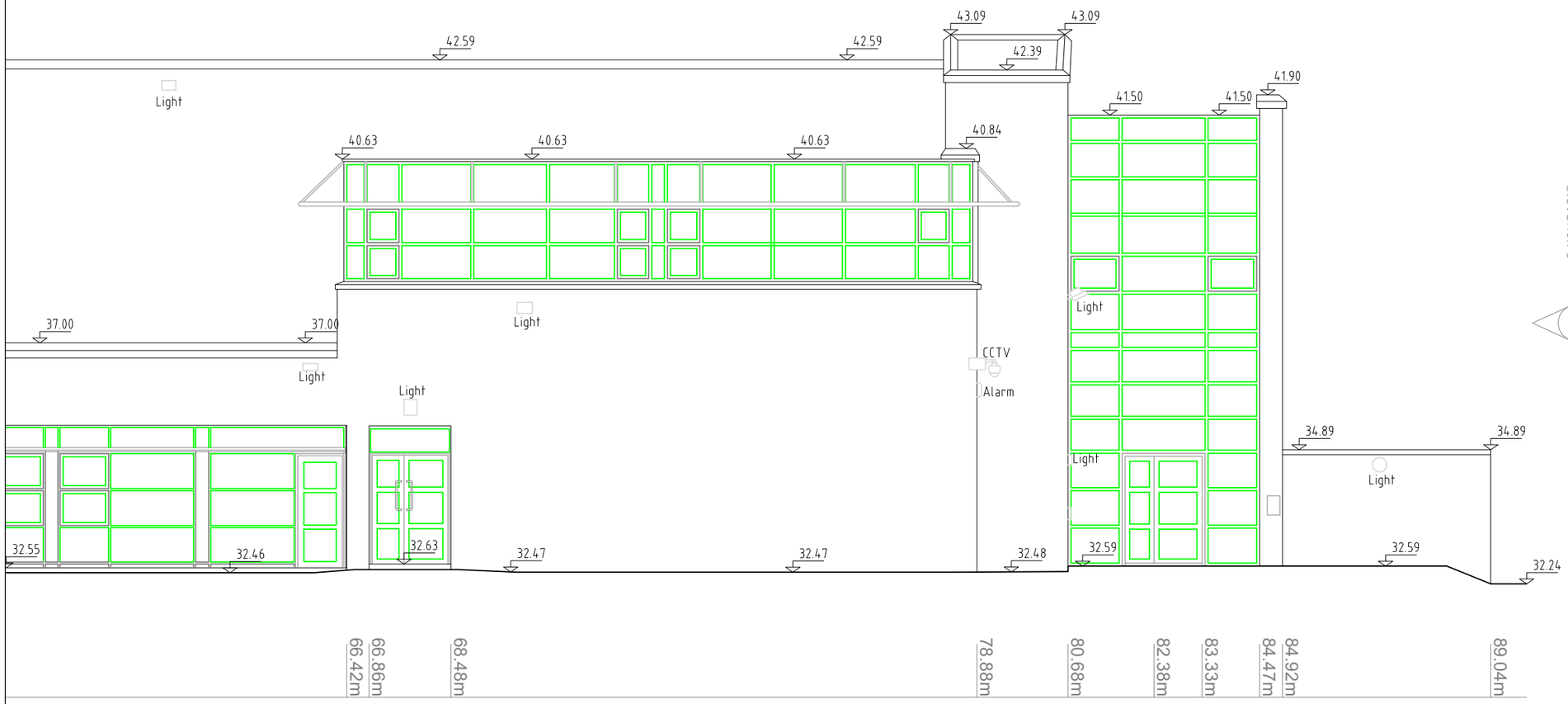

LEGEND :

Survey Point		Manhole (General)		Survey Point Level	100.00
Contour	34.02	Storm Water		Roof / Wall Level	200.00
Fencing		Foul Water			
Gate		Access Junction	AJ	Digitised TÉ data:	
Building / Structure		Sluice Valve	SV	Folio Setout:	
Wall		Fire hydrant	FH		
Road Edge		Water Meter	WM	Setout Coordinate	S/O Pt: E:100.00 N:100.00
Kerbed Road		Telecom Pole	TP		
Path / Track		ESB Pole	EP	Window	
Banking / Drain		Lamp Post	LP	Door	
Detail		Sign Post	Sign	Structural H Beam	
Overhead Detail		Traffic Light	TL		
Overhead ESB	ESB	Bollard	Bol		
Overhead Telecom	TEL	Radon Sump	Radon		
		Earth Rod	Er		
Vegetation		Gas Valve	Gas		
Tree Trunk					
Tree Spread					

KGSS

Client:	Survey Type:	Drawing No:	Project No.	Project Location:		
GUH Major Capital Projects	MBS	E2(3)	KG26132	Newcastle, Galway, Co.Galway		
Horizontal Datum:	Level Datum:	Scale:	Surveyed By:	Survey Finish Date:	Drafted By:	Issue Date:
ITM IRENET95 / EPSG: 2157	OSGM15	1:100 A3	RE/LB/DH	23/03/2026	CT	08/04/2026

Survey Notes:

- This survey was drafted from point cloud derived by using a Laser Scanner. Reattachment to ITM and OSGM15 datum was undertaken using GPS.
- Only visible detail was recorded.
- Please report any found anomalies to the KGSS office for rectification.

Modifications	Date	Rev.

Thomas Street, Castlebar, Co. Mayo, Ireland, F23 H978. Tel : +353 (0) 94 901 0103 - Email : info@kgss.ie - Web : www.kgss.ie

Geo Spatial Solutions: Topographic Services | Engineering Surveying | Legal Mapping | Monitoring Solutions

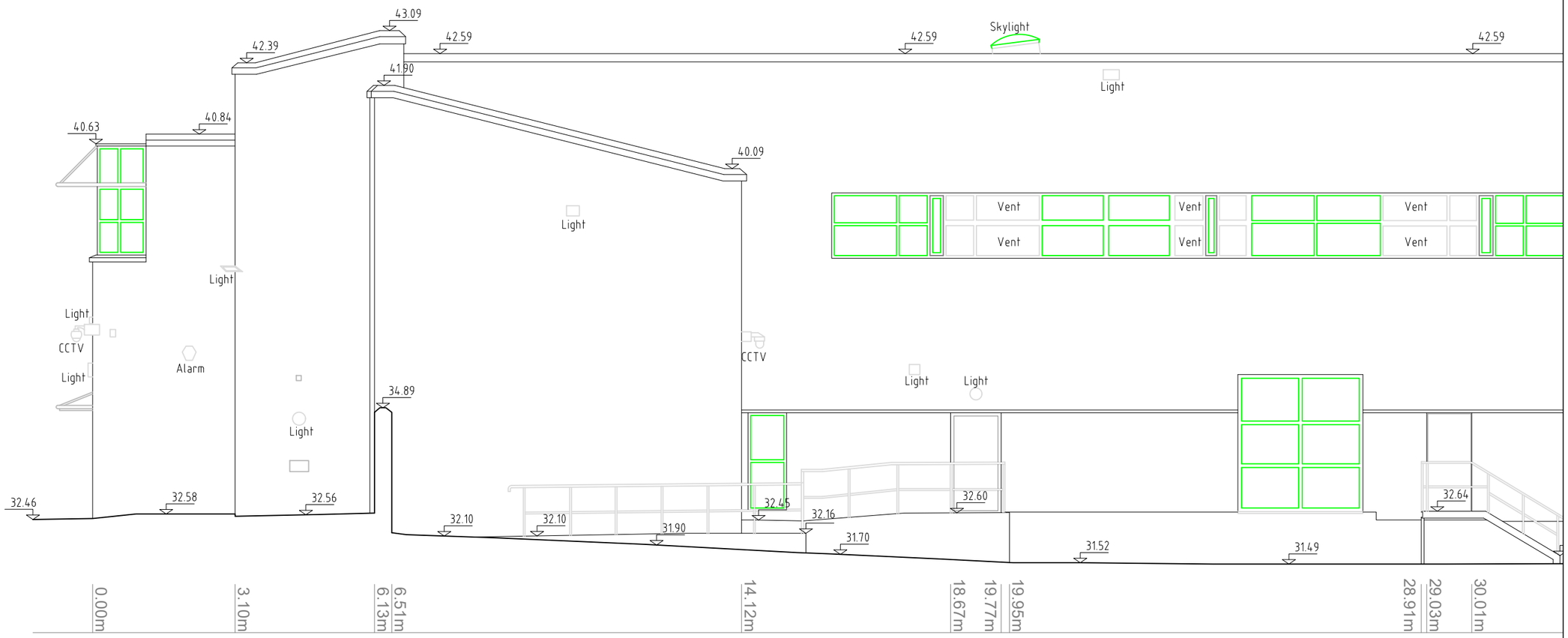

Elevation 2

Elevation 3

Datum : 30.00m

LEGEND :

Survey Point		Manhole (General)		Survey Point Level	100.00
Contour	34.0	Storm Water		Roof / Wall Level	200.00
Fencing		Foul Water			
Gate		Access Junction	AJ	Digitised TE data:	
Building / Structure		Sluice Valve	SV	Folio Setout:	
Wall		Fire hydrant	FH		
Road Edge		Water Meter	WM	Setout Coordinate	S/O Pt: E:100.00 N:100.00
Kerbed Road		Telecom Pole	TP		
Path / Track		ESB Pole	EP	Window	
Banking / Drain		Lamp Post	LP	Door	
Detail		Sign Post	Sign	Structural H Beam	
Overhead Detail		Traffic Light	TL		
Overhead ESB	ESB	Bollard	Bol		
Overhead Telecom	TEL	Radon Sump	Radon		
		Earth Rod	Er		
Vegetation		Gas Valve	Gas		
Tree Trunk					
Tree Spread					

KGSS

Client:	Survey Type:	Drawing No:	Project No.	Project Location:		
GUH Major Capital Projects	MBS	E3(1)	KG26132	Newcastle, Galway, Co.Galway		
Horizontal Datum:	**Level Datum:**	**Scale:**	**Surveyed By:**	**Survey Finish Date:**	**Drafted By:**	**Issue Date:**
ITM IRENET95 / EPSG: 2157	OSGM15	1:100 A3	RE/LB/DH	23/03/2026	CT	08/04/2026

Survey Notes:

- This survey was drafted from point cloud derived by using a Laser Scanner. Reattachment to ITM and OSGM15 datum was undertaken using GPS.
- Only visible detail was recorded.
- Please report any found anomalies to the KGSS office for rectification.

Modifications	Date	Rev.

Thomas Street, Castlebar, Co. Mayo, Ireland, F23 H978. Tel : +353 (0) 94 901 0103 - Email : info@kgss.ie - Web : www.kgss.ie

Geo Spatial Solutions: Topographic Services | Engineering Surveying | Legal Mapping | Monitoring Solutions

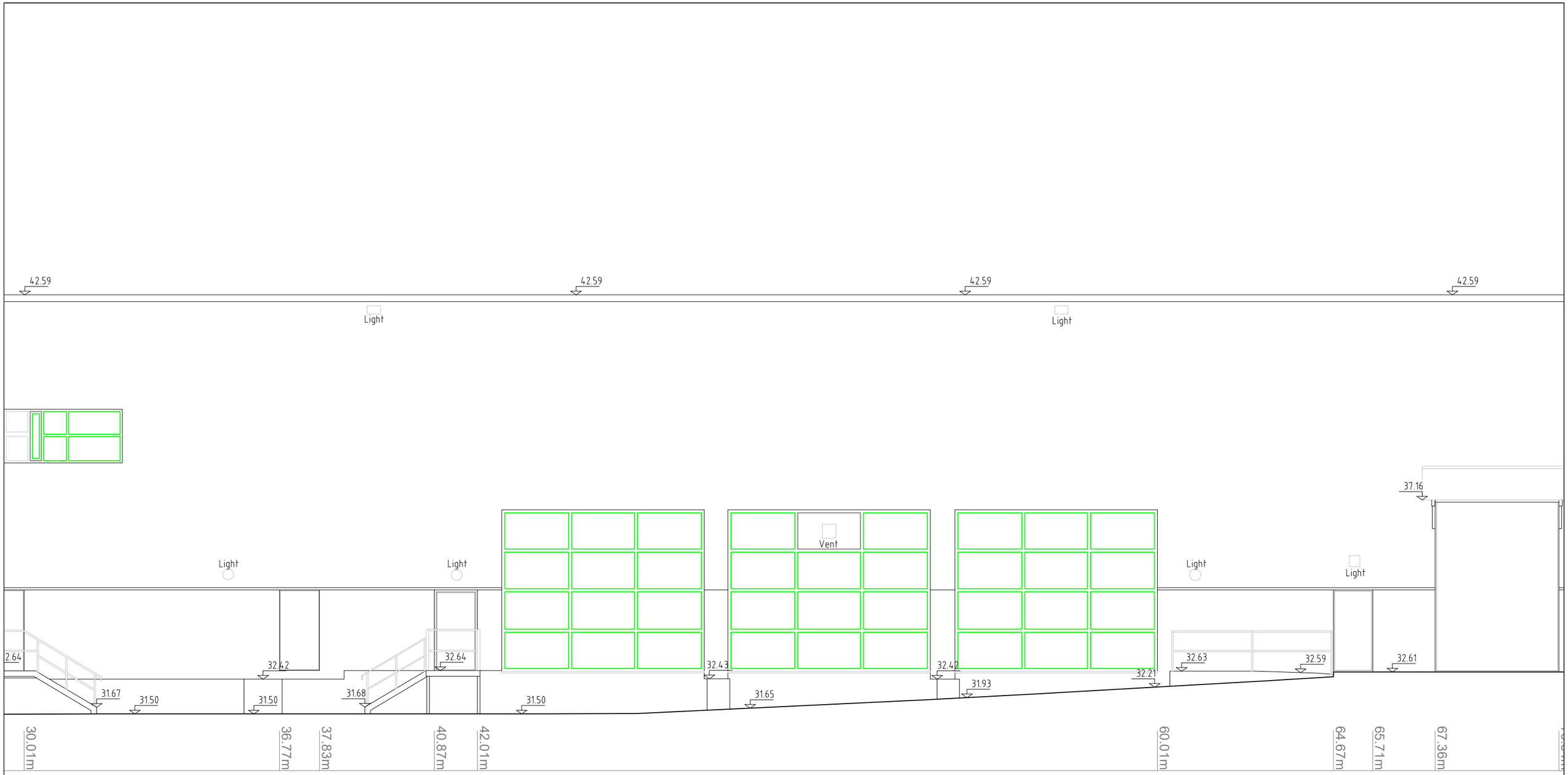

LEGEND :

Survey Point
Contour
Fencing
Gate
Building / Structure
Wall
Road Edge
Kerbed Road
Path / Track
Banking / Drain
Detail
Overhead Detail
Overhead ESB
Overhead Telecom

Vegetation
Tree Trunk
Tree Spread

Manhole (General)
Storm Water
Foul Water
Access Junction
Sluice Valve
Fire hydrant
Water Meter
Telecom Pole
ESB Pole
Lamp Post
Sign Post
Traffic Light
Bollard
Radon Sump
Earth Rod
Gas Valve

Survey Point Level 100.00
Roof / Wall Level 200.00

Digitised TÉ data:
Folio Setout:

Setout Coordinate S/O Pts: E:100.00 N:100.00

Window
Door
Structural H Beam

KGSS

Client:	Survey Type:	Drawing No:	Project No.	Project Location:		
GUH Major Capital Projects	MBS	E3(2)	KG26132	Newcastle, Galway, Co.Galway		
Horizontal Datum:	Level Datum:	Scale:	Surveyed By:	Survey Finish Date:	Drafted By:	Issue Date:
ITM IRENET95 / EPSG: 2157	OSGM15	1:100 A3	RE/LB/DH	23/03/2026	CT	08/04/2026

Survey Notes:

- This survey was drafted from point cloud derived by using a Laser Scanner. Reattachment to ITM and OSGM15 datum was undertaken using GPS.
- Only visible detail was recorded.
- Please report any found anomalies to the KGSS office for rectification.

Modifications	Date	Rev.

Thomas Street, Castlebar, Co. Mayo, Ireland, F23 H978. Tel : +353 (0) 94 901 0103 - Email : info@kgss.ie - Web : www.kgss.ie

Geo Spatial Solutions: Topographic Services | Engineering Surveying | Legal Mapping | Monitoring Solutions

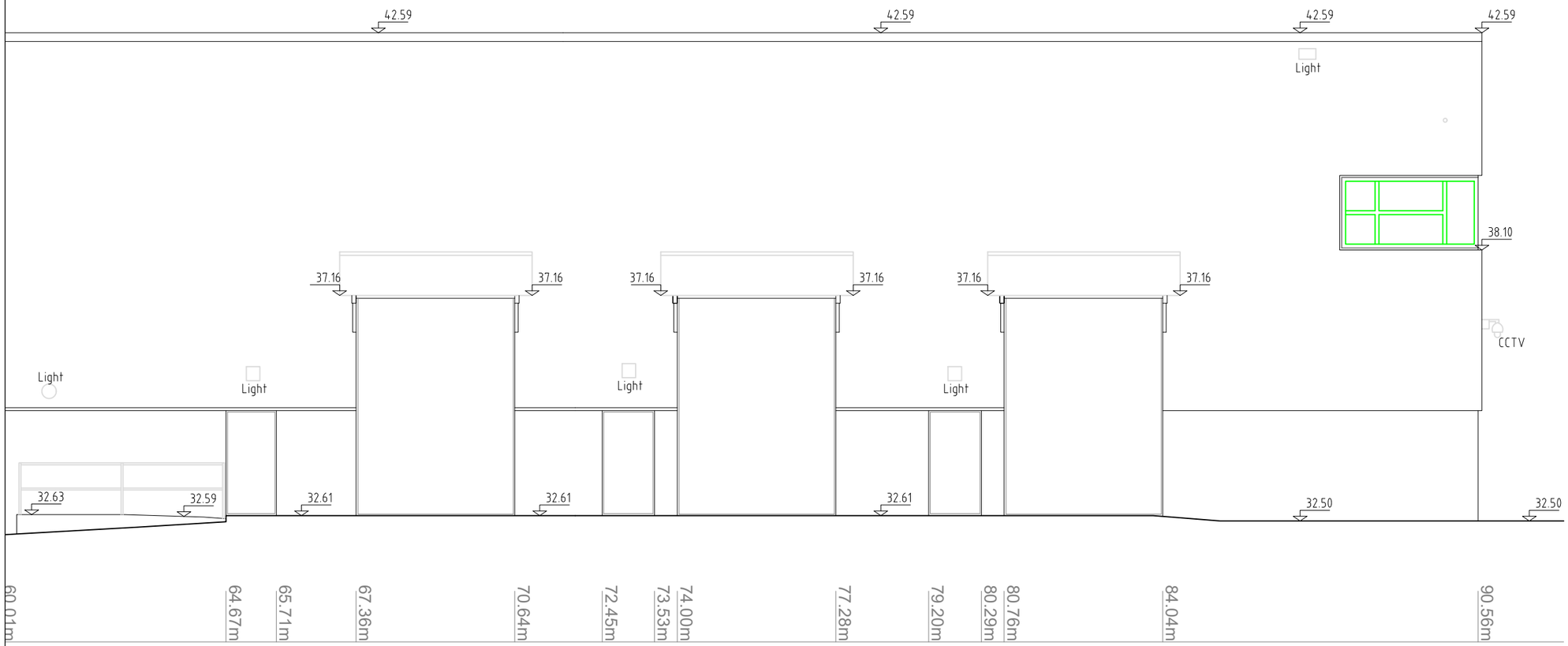

LEGEND :

Survey Point		Manhole (General)		Survey Point Level	100.00
Contour	34.0	Storm Water		Roof / Wall Level	200.00
Fencing		Foul Water			
Gate		Access Junction	A.J.	Digitised TÉ data:	
Building / Structure		Sluice Valve	SV	Folio Setout:	
Wall		Fire hydrant	FH		
Road Edge		Water Meter	WM	Setout Coordinate	X/O. Pts: E:100.00 N:100.00
Kerbed Road		Telecom Pole	TP		
Path / Track		ESB Pole	EP	Window	
Banking / Drain		Lamp Post	LP	Door	
Detail		Sign Post	Sign	Structural H Beam	
Overhead Detail		Traffic Light	TL		
Overhead ESB	ESB	Bollard	Bol		
Overhead Telecom	TEL	Radon Sump	Radon		
		Earth Rod	Er		
Vegetation		Gas Valve	Gas		
Tree Trunk					
Tree Spread					

KGSS

Client:	Survey Type:	Drawing No:	Project No.	Project Location:		
GUH Major Capital Projects	MBS	E3(3)	KG26132	Newcastle, Galway, Co.Galway		
Horizontal Datum:	**Level Datum:**	**Scale:**	**Surveyed By:**	**Survey Finish Date:**	**Drafted By:**	**Issue Date:**
ITM IRENET95 / EPSG: 2157	OSGM15	1:100 A3	RE/LB/DH	23/03/2026	CT	08/04/2026

Survey Notes:

- This survey was drafted from point cloud derived by using a Laser Scanner. Reattachment to ITM and OSGM15 datum was undertaken using GPS.
- Only visible detail was recorded.
- Please report any found anomalies to the KGSS office for rectification.

Modifications	Date	Rev.

Thomas Street, Castlebar, Co. Mayo, Ireland, F23 H978. Tel : +353 (0) 94 901 0103 - Email : info@kgss.ie - Web : www.kgss.ie

Geo Spatial Solutions: Topographic Services | Engineering Surveying | Legal Mapping | Monitoring Solutions

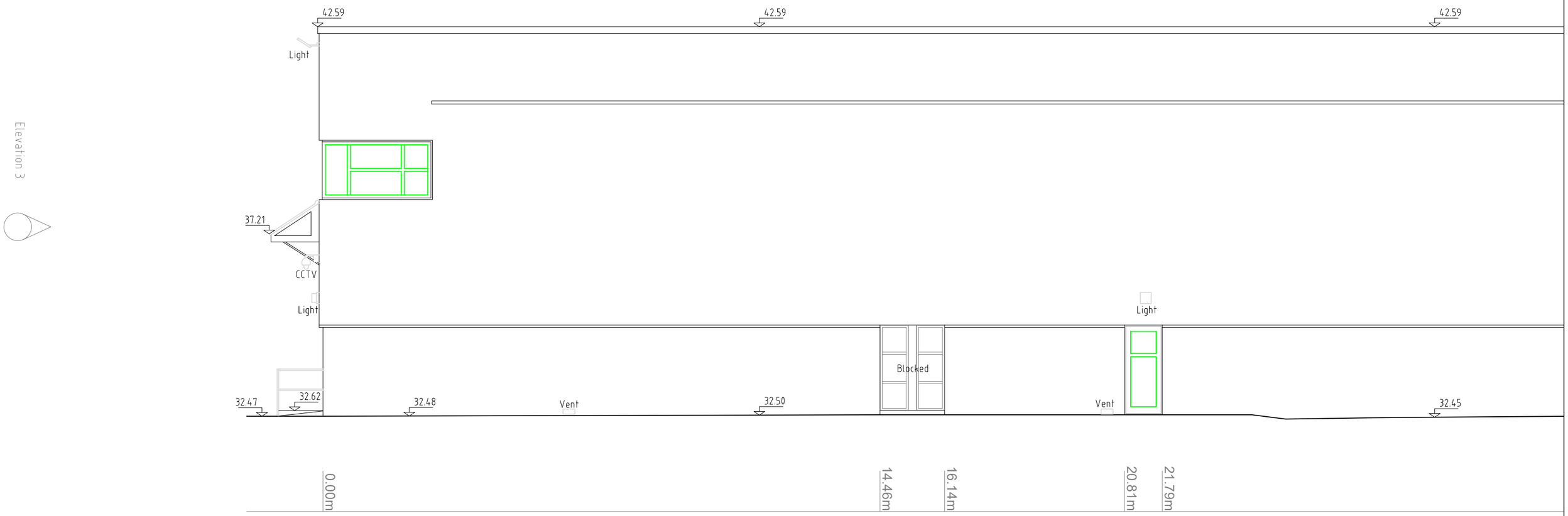

Elevation 4

Datum : 30.00m

LEGEND :

Survey Point		Manhole (General)		Survey Point Level	100.00
Contour	34.0	Storm Water		Roof / Wall Level	200.00
Fencing		Foul Water			
Gate		Access Junction	AJ	Digitised TE data:	
Building / Structure		Sluice Valve	SV	Folio Setout:	
Wall		Fire hydrant	FH		
Road Edge		Water Meter	WM	Setout Coordinate	S/O Pt: E:100.00 N:100.00
Kerbed Road		Telecom Pole	TP		
Path / Track		ESB Pole	EP	Window	
Banking / Drain		Lamp Post	LP	Door	
Detail		Sign Post	Sign	Structural H Beam	
Overhead Detail		Traffic Light	TL		
Overhead ESB	ESB	Bollard	Bol		
Overhead Telecom	TEL	Radon Sump	Radon		
		Earth Rod	Er		
Vegetation		Gas Valve	Gas		
Tree Trunk					
Tree Spread					

KGSS

Client:	Survey Type:	Drawing No:	Project No.	Project Location:		
GUH Major Capital Projects	MBS	E4(1)	KG26132	Newcastle, Galway, Co.Galway		
Horizontal Datum:	**Level Datum:**	**Scale:**	**Surveyed By:**	**Survey Finish Date:**	**Drafted By:**	**Issue Date:**
ITM IRENET95 / EPSG: 2157	OSGM15	1:100 A3	RE/LB/DH	23/03/2026	CT	08/04/2026

Survey Notes:

- This survey was drafted from point cloud derived by using a Laser Scanner. Reattachment to ITM and OSGM15 datum was undertaken using GPS.
- Only visible detail was recorded.
- Please report any found anomalies to the KGSS office for rectification.

Modifications	Date	Rev.

Thomas Street, Castlebar, Co. Mayo, Ireland, F23 H978. Tel : +353 (0) 94 901 0103 - Email : info@kgss.ie - Web : www.kgss.ie

Geo Spatial Solutions: Topographic Services | Engineering Surveying | Legal Mapping | Monitoring Solutions

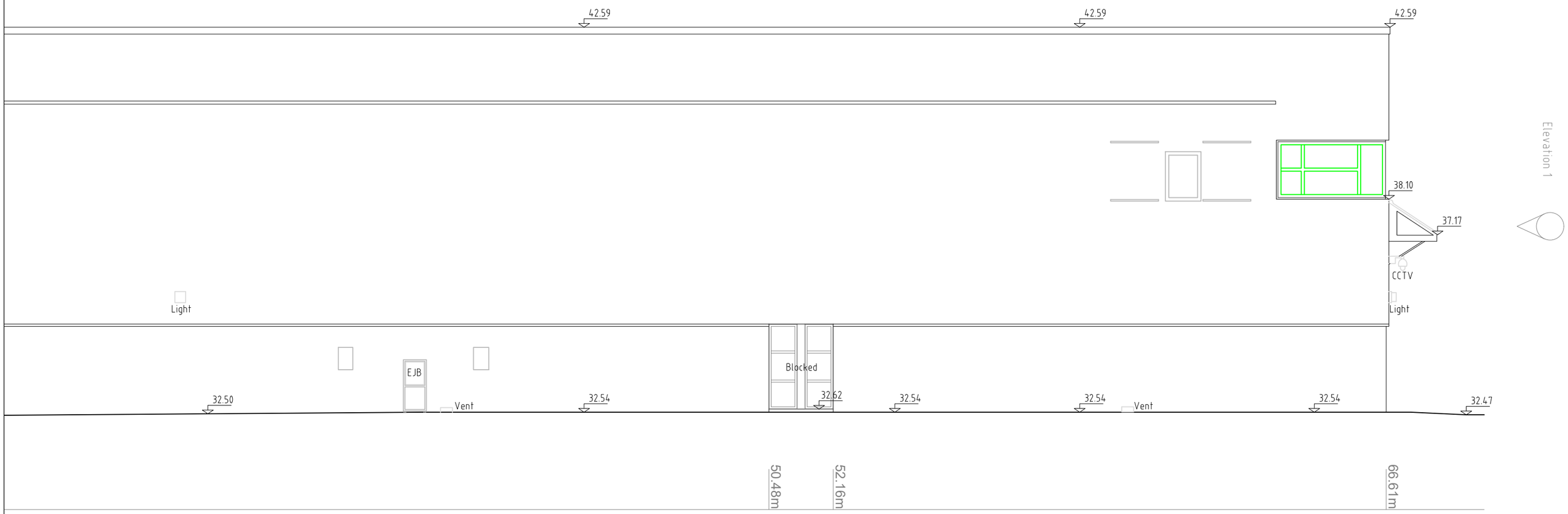

LEGEND :

Survey Point		Manhole (General)		Survey Point Level	100.00
Contour	24.0	Storm Water		Roof / Wall Level	200.00
Fencing		Foul Water			
Gate		Access Junction	AJ	Digitised TÉ data:	
Building / Structure		Sluice Valve	SV	Folio Setout:	
Wall		Fire hydrant	FH		
Road Edge		Water Meter	WM	Setout Coordinate	S/O Pt. E:100.00 N:100.00
Kerbed Road		Telecom Pole	TP		
Path / Track		ESB Pole	EP	Window	
Banking / Drain		Lamp Post	LP	Door	
Detail		Sign Post	Sign	Structural H Beam	
Overhead Detail		Traffic Light	TL		
Overhead ESB	ESB	Bollard	Bol		
Overhead Telecom	TEL	Radon Sump	Radon		
		Earth Rod	Er		
Vegetation		Gas Valve	Gas		
Tree Trunk					
Tree Spread					

KGSS

Client:	Survey Type:	Drawing No:	Project No.	Project Location:		
GUH Major Capital Projects	MBS	E4(2)	KG26132	Newcastle, Galway, Co.Galway		
Horizontal Datum:	Level Datum:	Scale:	Surveyed By:	Survey Finish Date:	Drafted By:	Issue Date:
ITM IRENET95 / EPSG: 2157	OSGM15	1:100 A3	RE/LB/DH	23/03/2026	CT	08/04/2026

Survey Notes:

- This survey was drafted from point cloud derived by using a Laser Scanner. Reattachment to ITM and OSGM15 datum was undertaken using GPS.
- Only visible detail was recorded.
- Please report any found anomalies to the KGSS office for rectification.

Modifications	Date	Rev.

Thomas Street, Castlebar, Co. Mayo, Ireland, F23 H978. Tel : +353 (0) 94 901 0103 - Email : info@kgss.ie - Web : www.kgss.ie

Geo Spatial Solutions: Topographic Services | Engineering Surveying | Legal Mapping | Monitoring Solutions

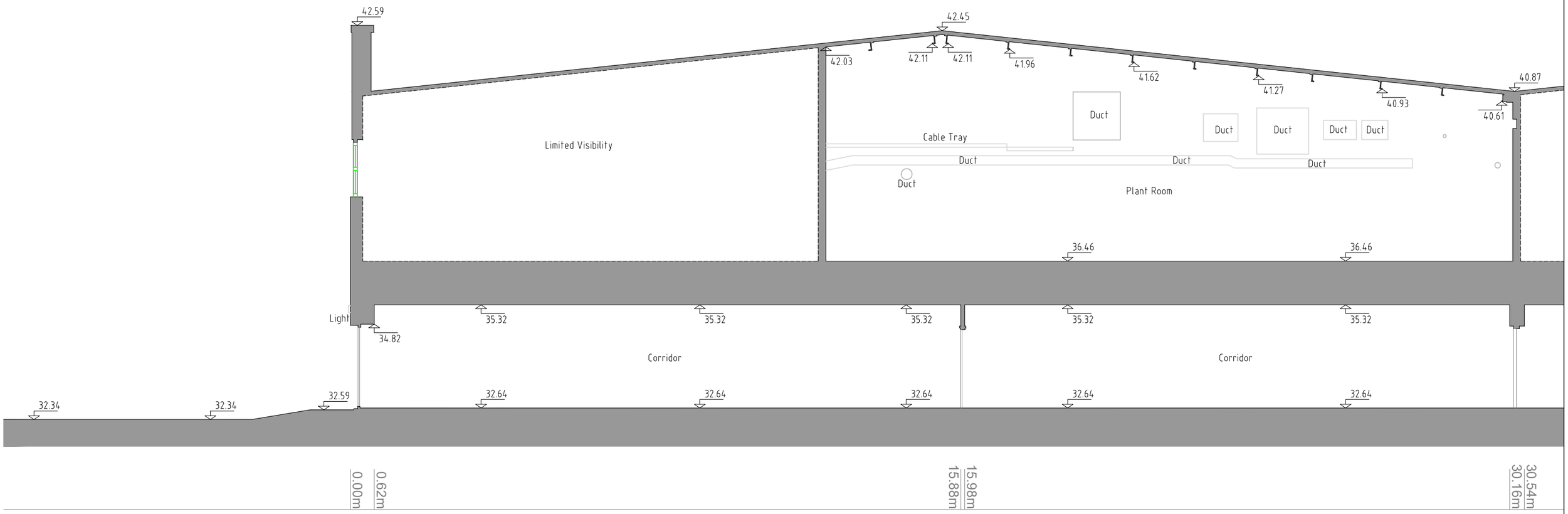

Section 1

Datum : 30.00m

LEGEND :

Survey Point		Manhole (General)		Survey Point Level	100.00
Contour	34.0	Storm Water		Roof / Wall Level	200.00
Fencing		Foul Water			
Gate		Access Junction	AJ	Digitised TE data:	
Building / Structure		Sluice Valve	SV	Folio Setout:	
Wall		Fire hydrant	FH		
Road Edge		Water Meter	WM	Setout Coordinate	S/O Pt: E:100.00 N:100.00
Kerbed Road		Telecom Pole	TP		
Path / Track		ESB Pole	EP	Window	
Banking / Drain		Lamp Post	LP	Door	
Detail		Sign Post	Sign	Structural H Beam	
Overhead Detail		Traffic Light	TL		
Overhead ESB	ESB	Bollard	Bol		
Overhead Telecom	TEL	Radon Sump	Radon		
		Earth Rod	Er		
Vegetation		Gas Valve	Gas		
Tree Trunk					
Tree Spread					

Client:	Survey Type:	Drawing No:	Project No.	Project Location:		
GUH Major Capital Projects	MBS	S1(1)	KG26132	Newcastle, Galway, Co.Galway		
Horizontal Datum:	**Level Datum:**	**Scale:**	**Surveyed By:**	**Survey Finish Date:**	**Drafted By:**	**Issue Date:**
ITM IRENET95 / EPSG: 2157	OSGM15	1:100 A3	RE/LB/DH	23/03/2026	CT	08/04/2026

Survey Notes:

- This survey was drafted from point cloud derived by using a Laser Scanner. Reattachment to ITM and OSGM15 datum was undertaken using GPS.
- Only visible detail was recorded.
- Please report any found anomalies to the KGSS office for rectification.

Modifications	Date	Rev.

KGSS

Thomas Street, Castlebar, Co. Mayo, Ireland, F23 H978. Tel : +353 (0) 94 901 0103 - Email : info@kgss.ie - Web : www.kgss.ie

Geo Spatial Solutions: Topographic Services | Engineering Surveying | Legal Mapping | Monitoring Solutions

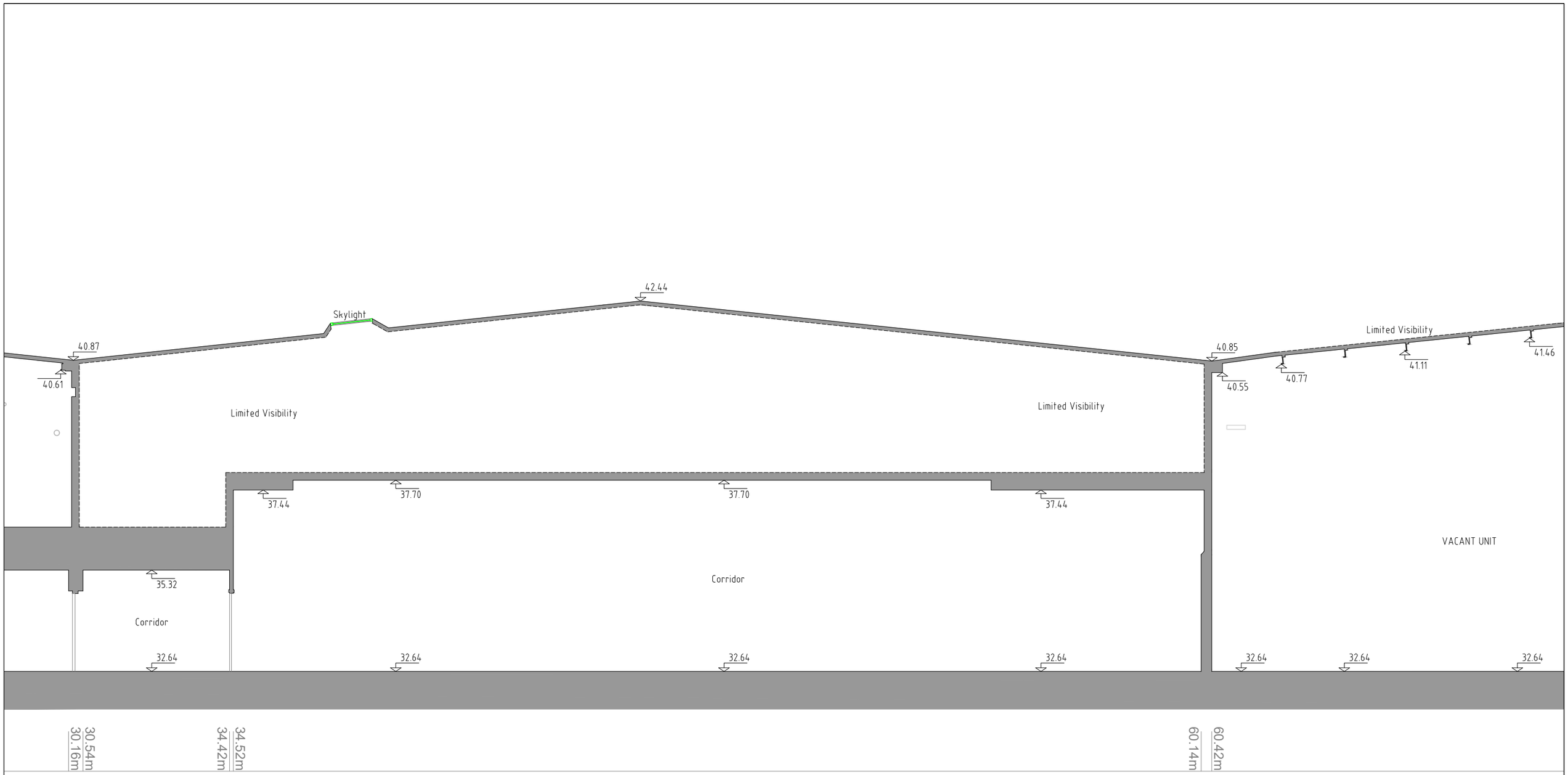

LEGEND :

Survey Point	Manhole (General)	Survey Point Level	100.00
Contour	Storm Water	Roof / Wall Level	200.00
Fencing	Foul Water		
Gate	Access Junction	Digitised TE data:	
Building / Structure	Sluice Valve	Folio Setout:	
Wall	Fire hydrant		
Road Edge	Water Meter	Setout Coordinate	S/O Pt: E:100.00 N:100.00
Kerbed Road	Telecom Pole		
Path / Track	ESB Pole	Window	
Banking / Drain	Lamp Post	Door	
Detail	Sign Post	Structural H Beam	
Overhead Detail	Traffic Light		
Overhead ESB	Bollard		
Overhead Telecom	Radon Sump		
	Earth Rod		
Vegetation	Gas Valve		
Tree Trunk			
Tree Spread			

KGSS

Client:	Survey Type:	Drawing No:	Project No.	Project Location:		
GUH Major Capital Projects	MBS	S1(2)	KG26132	Newcastle, Galway, Co.Galway		
Horizontal Datum:	**Level Datum:**	**Scale:**	**Surveyed By:**	**Survey Finish Date:**	**Drafted By:**	**Issue Date:**
ITM IRENET95 / EPSG: 2157	OSGM15	1:100 A3	RE/LB/DH	23/03/2026	CT	08/04/2026

Survey Notes:

- This survey was drafted from point cloud derived by using a Laser Scanner. Reattachment to ITM and OSGM15 datum was undertaken using GPS.
- Only visible detail was recorded.
- Please report any found anomalies to the KGSS office for rectification.

Modifications	Date	Rev.

Thomas Street, Castlebar, Co. Mayo, Ireland, F23 H978. Tel : +353 (0) 94 901 0103 - Email : info@kgss.ie - Web : www.kgss.ie

Geo Spatial Solutions: Topographic Services | Engineering Surveying | Legal Mapping | Monitoring Solutions

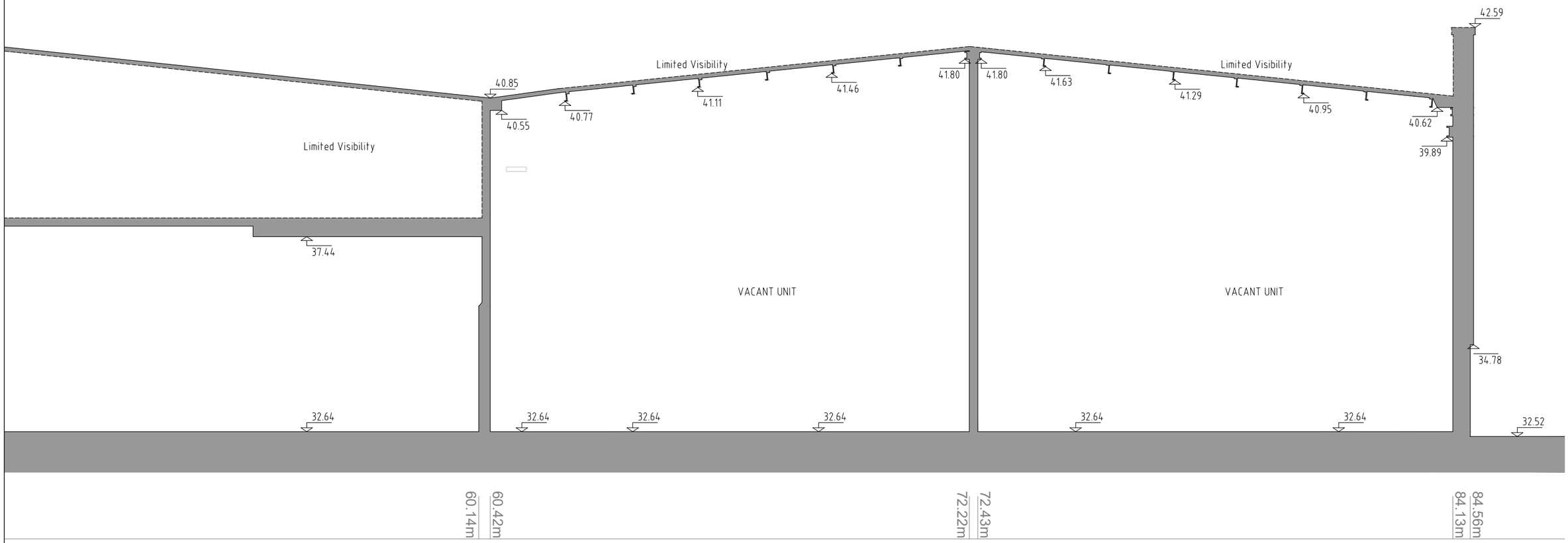

LEGEND :

Survey Point	Manhole (General)	Survey Point Level	100.00
Contour	Storm Water	Roof / Wall Level	200.00
Fencing	Foul Water		
Gate	Access Junction	Digitised TÉ data:	
Building / Structure	Sluice Valve	Folio Setout:	
Wall	Fire hydrant		
Road Edge	Water Meter	Setout Coordinate	S/O Pt: E:100.00 N:100.00
Kerbed Road	Telecom Pole		
Path / Track	ESB Pole	Window	
Banking / Drain	Lamp Post	Door	
Detail	Sign Post	Structural H Beam	
Overhead Detail	Traffic Light		
Overhead ESB	Bollard		
Overhead Telecom	Radon Sump		
	Earth Rod		
Vegetation	Gas Valve		
Tree Trunk			
Tree Spread			

KGSS

Client:	Survey Type:	Drawing No:	Project No.	Project Location:		
GUH Major Capital Projects	MBS	S1(3)	KG26132	Newcastle, Galway, Co.Galway		
Horizontal Datum:	**Level Datum:**	**Scale:**	**Surveyed By:**	**Survey Finish Date:**	**Drafted By:**	**Issue Date:**
ITM IRENET95 / EPSG: 2157	OSGM15	1:100 A3	RE/LB/DH	23/03/2026	CT	08/04/2026

Survey Notes:

- This survey was drafted from point cloud derived by using a Laser Scanner. Reattachment to ITM and OSGM15 datum was undertaken using GPS.
- Only visible detail was recorded.
- Please report any found anomalies to the KGSS office for rectification.

Modifications	Date	Rev.

Thomas Street, Castlebar, Co. Mayo, Ireland, F23 H978. Tel : +353 (0) 94 901 0103 - Email : info@kgss.ie - Web : www.kgss.ie

Geo Spatial Solutions: Topographic Services | Engineering Surveying | Legal Mapping | Monitoring Solutions



Section 2

Datum : 30.00m

LEGEND :

Survey Point	Manhole (General)	Survey Point Level	100.00
Contour	Storm Water	Roof / Wall Level	200.00
Fencing	Foul Water		
Gate	Access Junction	Digitised TÉ data:	
Building / Structure	Sluice Valve	Folio Setout:	
Wall	Fire hydrant		
Road Edge	Water Meter	Setout Coordinate	S/O Pt: E:100.00 N:100.00
Kerbed Road	Telecom Pole		
Path / Track	ESB Pole	Window	
Banking / Drain	Lamp Post	Door	
Detail	Sign Post	Structural H Beam	
Overhead Detail	Traffic Light		
Overhead ESB	Bollard		
Overhead Telecom	Radon Sump		
	Earth Rod		
Vegetation	Gas Valve		
Tree Trunk			
Tree Spread			

KGSS

Client:	Survey Type:	Drawing No:	Project No.	Project Location:		
GUH Major Capital Projects	MBS	S2(1)	KG26132	Newcastle, Galway, Co.Galway		
Horizontal Datum:	**Level Datum:**	**Scale:**	**Surveyed By:**	**Survey Finish Date:**	**Drafted By:**	**Issue Date:**
ITM IRENET95 / EPSG: 2157	OSGM15	1:100 A3	RE/LB/DH	23/03/2026	CT	08/04/2026

Survey Notes:

- This survey was drafted from point cloud derived by using a Laser Scanner. Reattachment to ITM and OSGM15 datum was undertaken using GPS.
- Only visible detail was recorded.
- Please report any found anomalies to the KGSS office for rectification.

Modifications	Date	Rev.

Thomas Street, Castlebar, Co. Mayo, Ireland, F23 H978. Tel : +353 (0) 94 901 0103 - Email : info@kgss.ie - Web : www.kgss.ie

Geo Spatial Solutions: Topographic Services | Engineering Surveying | Legal Mapping | Monitoring Solutions

LEGEND :

Survey Point
Contour
Fencing
Gate
Building / Structure
Wall
Road Edge
Kerbed Road
Path / Track
Banking / Drain
Detail
Overhead Detail
Overhead ESB
Overhead Telecom

Vegetation
Tree Trunk
Tree Spread

Manhole (General)
Storm Water
Foul Water
Access Junction
Sluice Valve
Fire hydrant
Water Meter
Telecom Pole
ESB Pole
Lamp Post
Sign Post
Traffic Light
Bollard
Radon Sump
Earth Rod
Gas Valve

Survey Point Level 100.00
Roof / Wall Level 200.00

Digitised TÉ data:
Folio Setout:

Setout Coordinate

Window
Door
Structural H Beam

KGSS

Client:	Survey Type:	Drawing No:	Project No.	Project Location:		
GUH Major Capital Projects	MBS	S2(2)	KG26132	Newcastle, Galway, Co.Galway		
Horizontal Datum:	Level Datum:	Scale:	Surveyed By:	Survey Finish Date:	Drafted By:	Issue Date:
ITM IRENET95 / EPSG: 2157	OSGM15	1:100 A3	RE/LB/DH	23/03/2026	CT	08/04/2026

Survey Notes:

- This survey was drafted from point cloud derived by using a Laser Scanner. Reattachment to ITM and OSGM15 datum was undertaken using GPS.
- Only visible detail was recorded.
- Please report any found anomalies to the KGSS office for rectification.

Modifications	Date	Rev.

Thomas Street, Castlebar, Co. Mayo, Ireland, F23 H978. Tel : +353 (0) 94 901 0103 - Email : info@kgss.ie - Web : www.kgss.ie

Geo Spatial Solutions: Topographic Services | Engineering Surveying | Legal Mapping | Monitoring Solutions